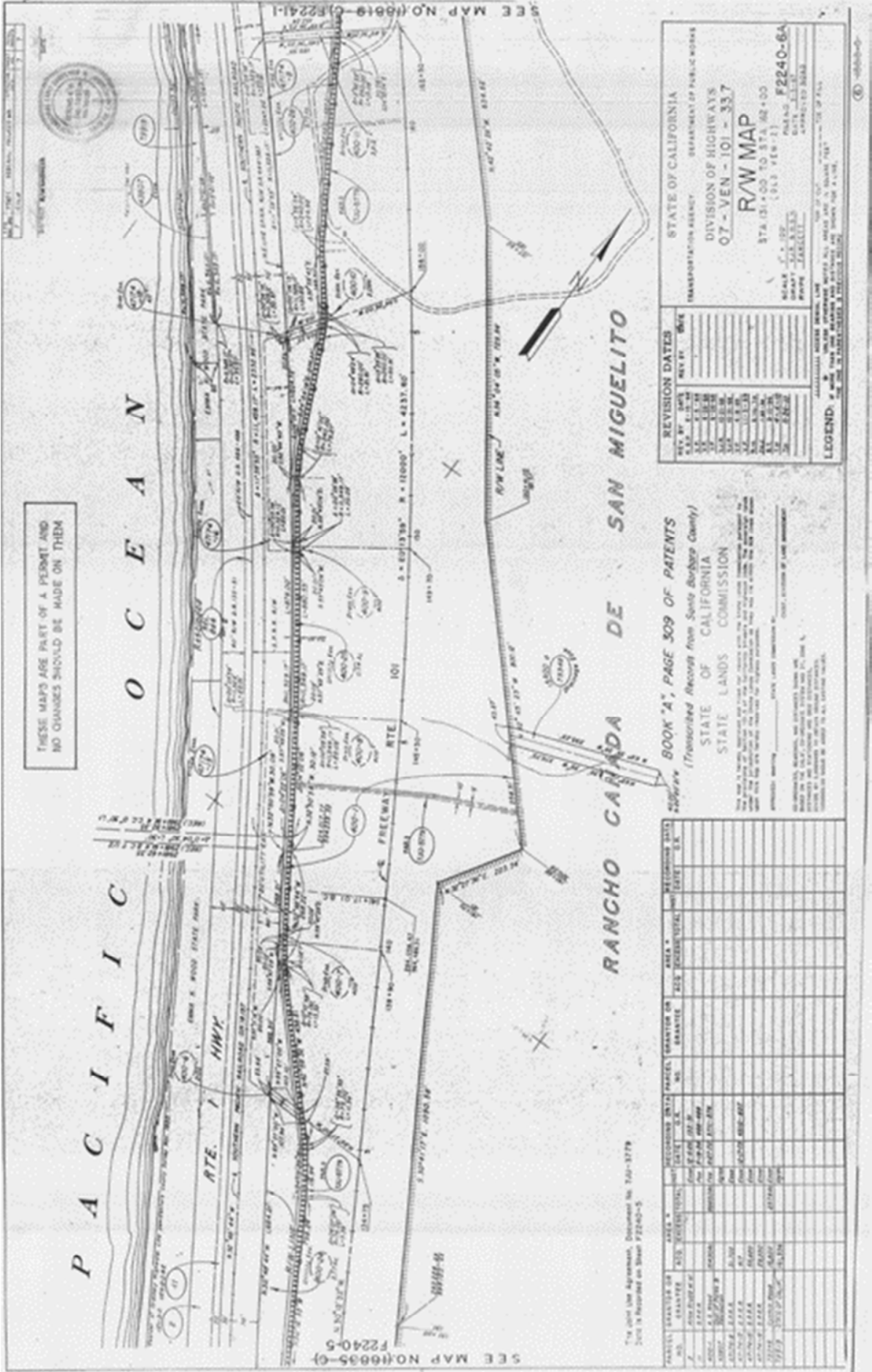
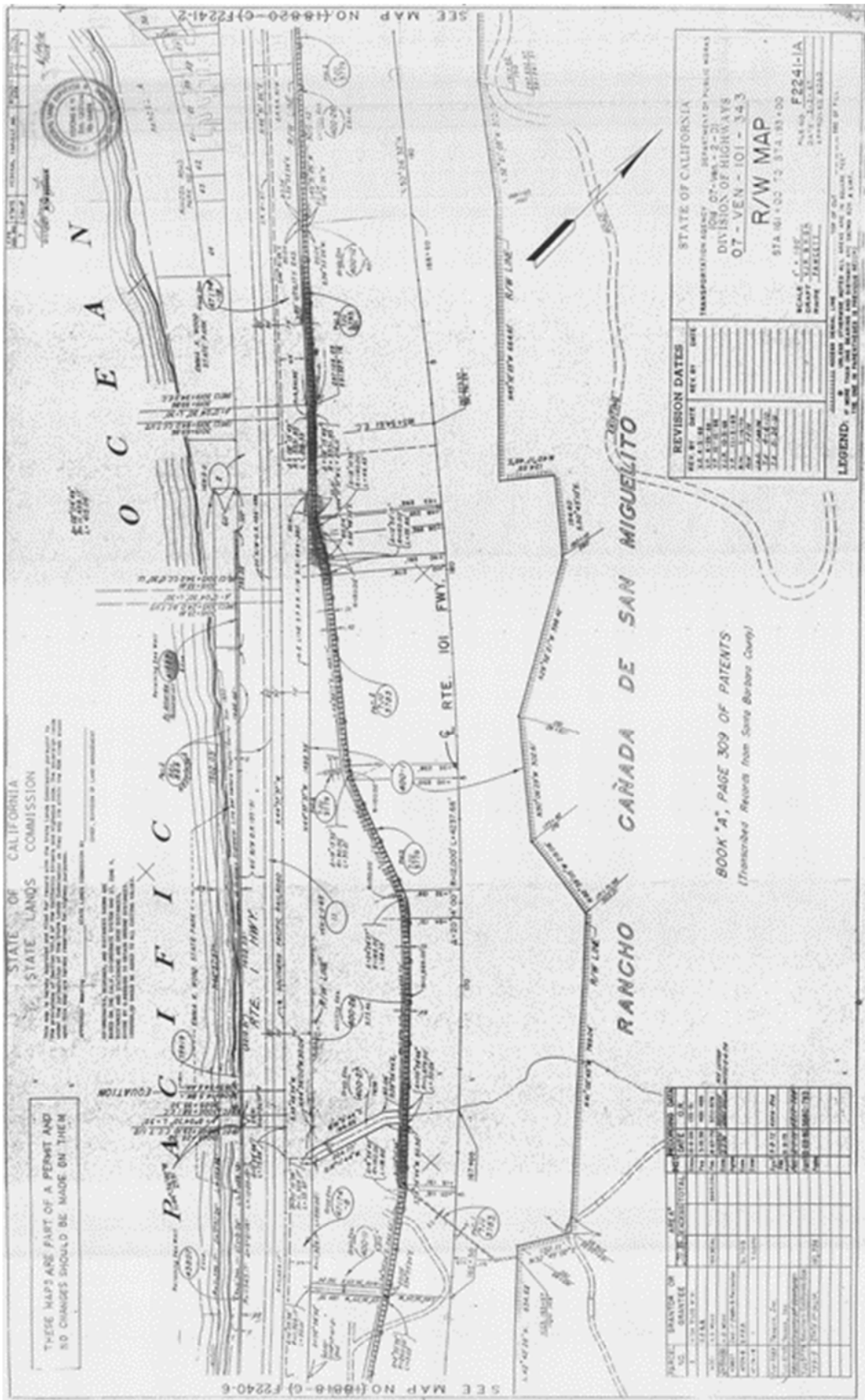


EXHIBIT B

W 26471





STATE OF CALIFORNIA
STATE LANDS COMMISSION

THESE MAPS ARE PART OF A PERMIT AND NO CHANGES SHOULD BE MADE ON THEM

SEE MAP NO. (18618-6) F2240-6

SEE MAP NO. (18620-6) F2241-2

STATE OF CALIFORNIA
TRANSPORTATION AGENCY
DIVISION OF HIGHWAYS
07 - VEN - 101 - 343
R/W MAP
STA. 0+00 TO STA. 83+00
SCALE: 1" = 100' (HORIZONTAL)
1" = 20' (VERTICAL)
DATE: 11-1-51
DRAWN BY: J. J. JARRELL

REVISION DATES

REV. NO.	DATE	DESCRIPTION
1	11-1-51	PRELIMINARY
2	11-1-51	REVISED
3	11-1-51	REVISED
4	11-1-51	REVISED
5	11-1-51	REVISED
6	11-1-51	REVISED
7	11-1-51	REVISED
8	11-1-51	REVISED
9	11-1-51	REVISED
10	11-1-51	REVISED

LEGEND

1" = 100' (HORIZONTAL)
1" = 20' (VERTICAL)

BOOK "A", PAGE 309 OF PATENTS
(Transcribed Records from Santa Barbara County)

SECTION	AREA	TOTAL	PERCENT
1	1.12	1.12	100.00
2	1.12	1.12	100.00
3	1.12	1.12	100.00
4	1.12	1.12	100.00
5	1.12	1.12	100.00
6	1.12	1.12	100.00
7	1.12	1.12	100.00
8	1.12	1.12	100.00
9	1.12	1.12	100.00
10	1.12	1.12	100.00

STATE OF CALIFORNIA
TRANSPORTATION AGENCY
DIVISION OF HIGHWAYS
07 - VEN - 101 - 343
R/W MAP
STA. 0+00 TO STA. 83+00
SCALE: 1" = 100' (HORIZONTAL)
1" = 20' (VERTICAL)
DATE: 11-1-51
DRAWN BY: J. J. JARRELL

LEGEND

1" = 100' (HORIZONTAL)
1" = 20' (VERTICAL)

BOOK "A", PAGE 309 OF PATENTS
(Transcribed Records from Santa Barbara County)

SECTION	AREA	TOTAL	PERCENT
1	1.12	1.12	100.00
2	1.12	1.12	100.00
3	1.12	1.12	100.00
4	1.12	1.12	100.00
5	1.12	1.12	100.00
6	1.12	1.12	100.00
7	1.12	1.12	100.00
8	1.12	1.12	100.00
9	1.12	1.12	100.00
10	1.12	1.12	100.00

STATE OF CALIFORNIA
TRANSPORTATION AGENCY
DIVISION OF HIGHWAYS
07 - VEN - 101 - 343
R/W MAP
STA. 0+00 TO STA. 83+00
SCALE: 1" = 100' (HORIZONTAL)
1" = 20' (VERTICAL)
DATE: 11-1-51
DRAWN BY: J. J. JARRELL

LEGEND

1" = 100' (HORIZONTAL)
1" = 20' (VERTICAL)

BOOK "A", PAGE 309 OF PATENTS
(Transcribed Records from Santa Barbara County)

SECTION	AREA	TOTAL	PERCENT
1	1.12	1.12	100.00
2	1.12	1.12	100.00
3	1.12	1.12	100.00
4	1.12	1.12	100.00
5	1.12	1.12	100.00
6	1.12	1.12	100.00
7	1.12	1.12	100.00
8	1.12	1.12	100.00
9	1.12	1.12	100.00
10	1.12	1.12	100.00

STATE OF CALIFORNIA
TRANSPORTATION AGENCY
DIVISION OF HIGHWAYS
07 - VEN - 101 - 343
R/W MAP
STA. 0+00 TO STA. 83+00
SCALE: 1" = 100' (HORIZONTAL)
1" = 20' (VERTICAL)
DATE: 11-1-51
DRAWN BY: J. J. JARRELL

LEGEND

1" = 100' (HORIZONTAL)
1" = 20' (VERTICAL)

BOOK "A", PAGE 309 OF PATENTS
(Transcribed Records from Santa Barbara County)

SECTION	AREA	TOTAL	PERCENT
1	1.12	1.12	100.00
2	1.12	1.12	100.00
3	1.12	1.12	100.00
4	1.12	1.12	100.00
5	1.12	1.12	100.00
6	1.12	1.12	100.00
7	1.12	1.12	100.00
8	1.12	1.12	100.00
9	1.12	1.12	100.00
10	1.12	1.12	100.00

STATE OF CALIFORNIA
TRANSPORTATION AGENCY
DIVISION OF HIGHWAYS
07 - VEN - 101 - 343
R/W MAP
STA. 0+00 TO STA. 83+00
SCALE: 1" = 100' (HORIZONTAL)
1" = 20' (VERTICAL)
DATE: 11-1-51
DRAWN BY: J. J. JARRELL

LEGEND

1" = 100' (HORIZONTAL)
1" = 20' (VERTICAL)

BOOK "A", PAGE 309 OF PATENTS
(Transcribed Records from Santa Barbara County)

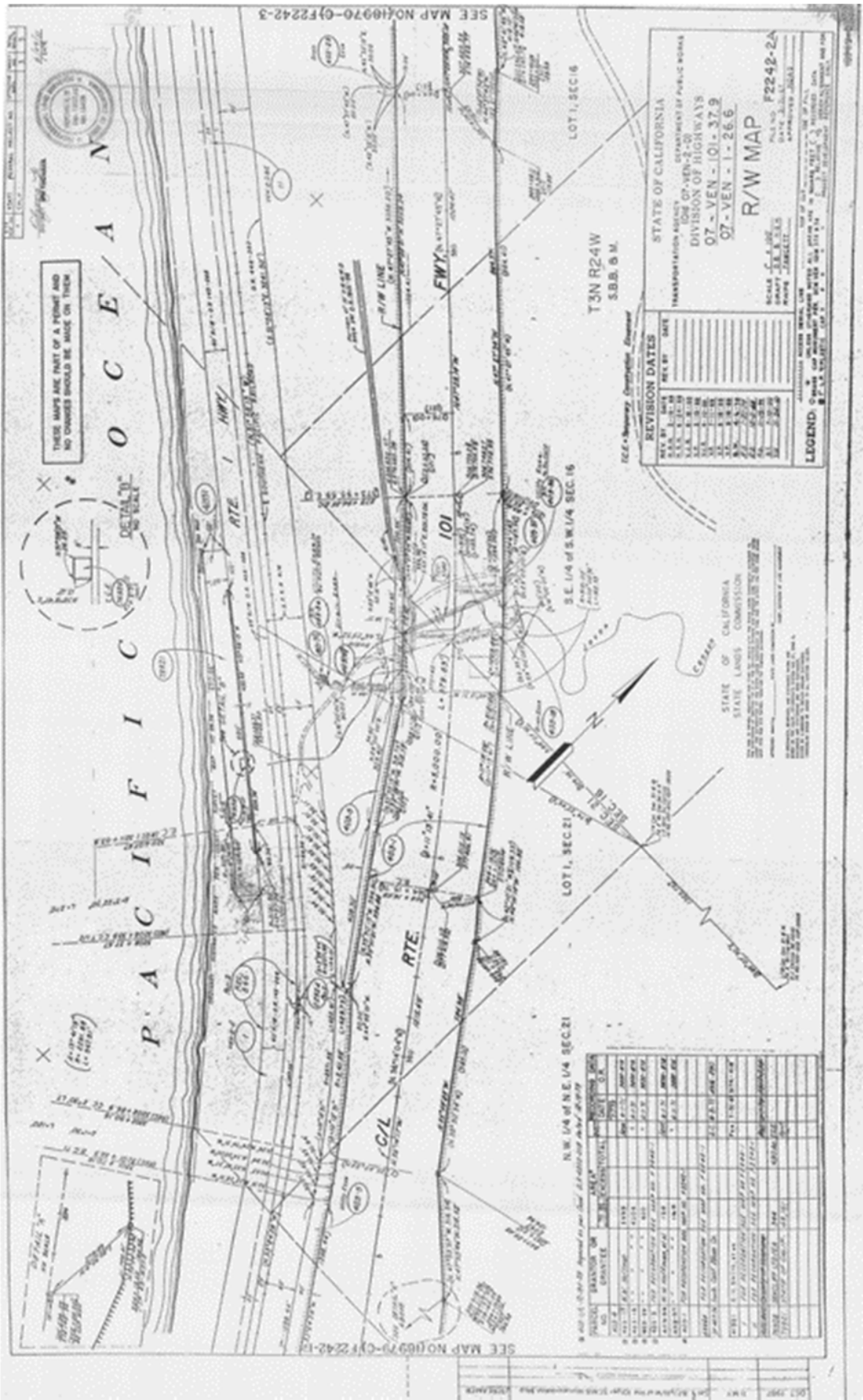
SECTION	AREA	TOTAL	PERCENT
1	1.12	1.12	100.00
2	1.12	1.12	100.00
3	1.12	1.12	100.00
4	1.12	1.12	100.00
5	1.12	1.12	100.00
6	1.12	1.12	100.00
7	1.12	1.12	100.00
8	1.12	1.12	100.00
9	1.12	1.12	100.00
10	1.12	1.12	100.00

STATE OF CALIFORNIA
TRANSPORTATION AGENCY
DIVISION OF HIGHWAYS
07 - VEN - 101 - 343
R/W MAP
STA. 0+00 TO STA. 83+00
SCALE: 1" = 100' (HORIZONTAL)
1" = 20' (VERTICAL)
DATE: 11-1-51
DRAWN BY: J. J. JARRELL

LEGEND

1" = 100' (HORIZONTAL)
1" = 20' (VERTICAL)

BOOK "A", PAGE 309 OF PATENTS
(Transcribed Records from Santa Barbara County)



THESE MAPS ARE PART OF A POINT AND NO CHANGES SHOULD BE MADE ON THEM



SEE MAP NO. 10970-9-F2242-3

SEE MAP NO. 10970-9-F2242-1

STATE OF CALIFORNIA
 TRANSPORTATION AGENCY
 DIVISION OF HIGHWAYS
 07 - VEN - 101 - 37.9
 07 - VEN - 1 - 26.6

R/W MAP
 F2242-2A

SCALE: AS SHOWN
 DATE: 3.25.57
 DRAWN: J. BARRETT
 CHECKED: J. BARRETT

REVISION	DATE	BY	REASON
1	3.25.57	J. BARRETT	PREPARED
2	3.25.57	J. BARRETT	REVISED
3	3.25.57	J. BARRETT	REVISED
4	3.25.57	J. BARRETT	REVISED
5	3.25.57	J. BARRETT	REVISED
6	3.25.57	J. BARRETT	REVISED
7	3.25.57	J. BARRETT	REVISED
8	3.25.57	J. BARRETT	REVISED
9	3.25.57	J. BARRETT	REVISED
10	3.25.57	J. BARRETT	REVISED

LEGEND: (Symbol) RIGHT OF WAY LINE (Symbol) CENTERLINE (Symbol) PROPERTY LINE (Symbol) EASEMENT (Symbol) ETC.

N.W. 1/4 of N.E. 1/4 SEC. 21

SECTION	TRACT	OWNER	ACRES	DATE	REMARKS
21	1	STATE OF CALIFORNIA	160.00	1850	RESERVED
21	2	STATE OF CALIFORNIA	160.00	1850	RESERVED
21	3	STATE OF CALIFORNIA	160.00	1850	RESERVED
21	4	STATE OF CALIFORNIA	160.00	1850	RESERVED
21	5	STATE OF CALIFORNIA	160.00	1850	RESERVED
21	6	STATE OF CALIFORNIA	160.00	1850	RESERVED
21	7	STATE OF CALIFORNIA	160.00	1850	RESERVED
21	8	STATE OF CALIFORNIA	160.00	1850	RESERVED
21	9	STATE OF CALIFORNIA	160.00	1850	RESERVED
21	10	STATE OF CALIFORNIA	160.00	1850	RESERVED

STATE OF CALIFORNIA
 STATE LANDS COMMISSION