

**CALENDAR ITEM  
C15**

A 4  
S 1

06/23/11  
W 26436  
C. Hudson

**RECREATIONAL PIER LEASE**

**APPLICANTS:**

Randall Pond, Trustee and Cynthia M.G. Pond, Trustee of the Randall and Cynthia Pond Revocable Living Trust dated August 6, 1997

**AREA, LAND TYPE, AND LOCATION:**

Sovereign land in Lake Tahoe, adjacent to 3240 Edgewater Drive, near Tahoe City, Placer County

**AUTHORIZED USE:**

Use and maintenance of two existing mooring buoys not previously authorized by the Commission as shown on the attached Exhibit A.

**LEASE TERM:**

10 years, beginning June 23, 2011.

**CONSIDERATION:**

No monetary consideration pursuant to Public Resources Code section 6503.5.

**SPECIFIC LEASE PROVISIONS:**

Insurance:

Liability insurance in the amount of no less than \$500,000.

Other:

The proposed lease contains a provision requiring the Applicants to obtain authorization from the Tahoe Regional Planning Agency (TRPA) for the mooring buoys within two years after the adoption of a Final Environmental Impact Statement (FEIS) for the Lake Tahoe Shorezone Ordinance Amendments and approval of the amended ordinances. This is a continuation of the process the Commission used from approximately 1995 to October 2008 when TRPA adopted an FEIS and Ordinance Amendments supported by the FEIS. In September 2010, the U.S. District Court invalidated the FEIS and nullified the Amendments. When additional information is available, Commission staff will advise the Commission on any suggested modifications to the process used by the

CALENDAR ITEM NO. **C15** (CONT'D)

Commission pending resolution of the TRPA FEIS and amended ordinance issues.

**OTHER PERTINENT INFORMATION:**

1. Applicants own the uplands adjoining the lease premises.
2. The Applicants' two existing mooring buoys have been in Lake Tahoe for many years, but have not been previously authorized by the Commission. The Applicants qualify for a rent-free Recreational Pier Lease because they are natural persons who own the littoral land that is improved with a single-family dwelling. Staff recommends approval of the existing mooring buoys within the lease premises.
3. Pursuant to the Commission's delegation of authority and the State CEQA Guidelines (Title 14, California Code of Regulations, section 15061), the staff has determined that this activity is exempt from the requirements of CEQA as a categorically exempt project. The project is exempt under Class 1, Existing Facilities; Title 2, California Code of Regulations, section 2905 (a)(2).

Authority: Public Resources Code section 21084 and Title 14, California Code of Regulations, section 15300 and Title 2, California Code of Regulations, section 2905.

4. This activity involves lands identified as possessing significant environmental values pursuant to Public Resources Code section 6370, et seq., but such activity will not affect those significant lands. Based upon the staff's consultation with the persons nominating such lands and through the CEQA review process, it is the staff's opinion that the project as proposed, is consistent with its use classification.

**EXHIBIT:**

- A. Site and Location Map

**RECOMMENDED ACTION:**

It is recommended that the Commission:

**CEQA FINDING:**

Find that the activity is exempt from the requirements of CEQA pursuant to Title 14, California Code of Regulations, section 15061 as a categorically exempt project, Class 1, Existing Facilities; Title 2, California Code of Regulations, section 2905 (a)(2).

CALENDAR ITEM NO. **C15** (CONT'D)

**SIGNIFICANT LANDS INVENTORY FINDING:**

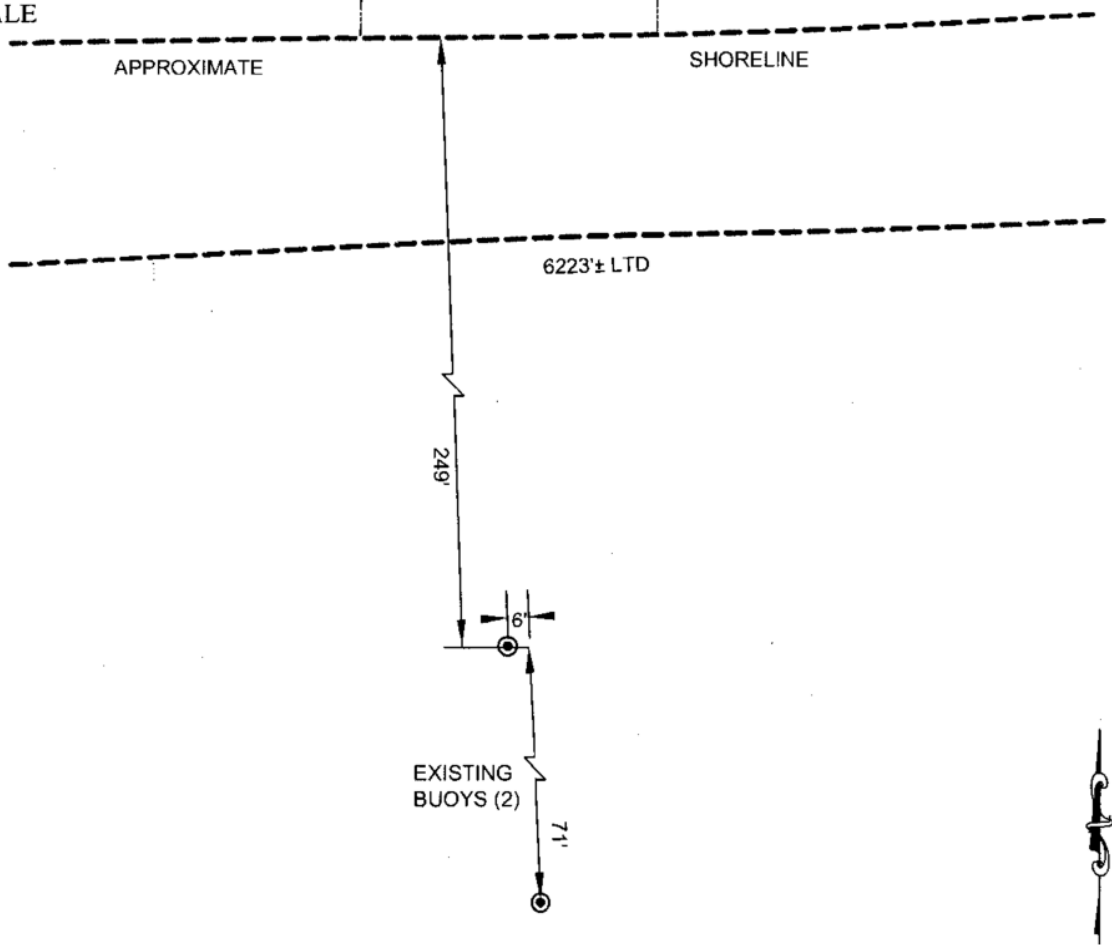
Find that this activity is consistent with the use classification designated by the Commission for the land pursuant to Public Resources Code section 6370, et seq.

**AUTHORIZATION:**

Authorize issuance of a 10-year Recreational Pier Lease to Randall Pond, Trustee and Cynthia M.G. Pond, Trustee of the Randall and Cynthia Pond Revocable Living Trust dated August 6, 1997, beginning June 23, 2011, for the use and maintenance of two existing mooring buoys not previously authorized by the Commission as shown on Exhibit A attached and by this reference made a part hereof; no monetary consideration pursuant to Public Resources Code section 6503.5; and liability insurance in the amount of no less than \$500,000.

**SITE**  
NO SCALE

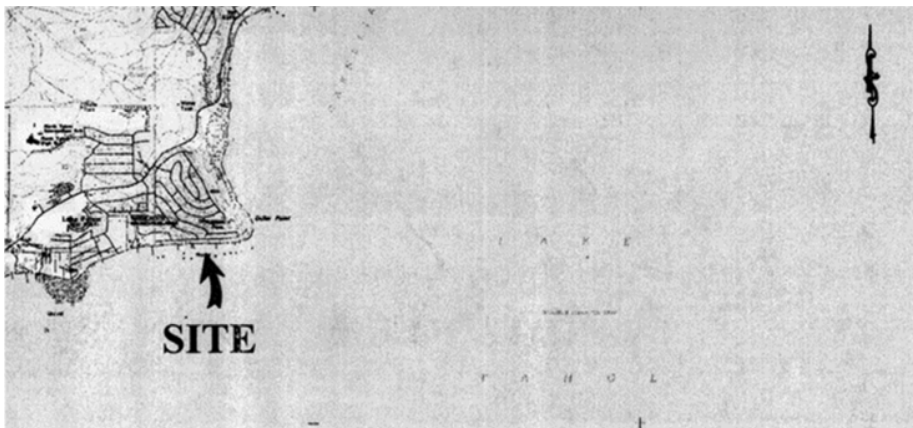
APN 093-072-040



3240 EDGEWATER DRIVE, NEAR TAHOE CITY

NO SCALE

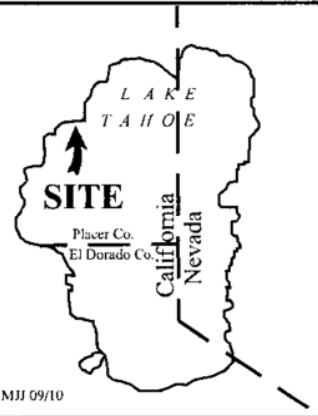
**LOCATION**



MAP SOURCE: USGS QUAD

**Exhibit A**

W 26436  
POND  
APN 093-072-040  
RECREATIONAL PIER LEASE  
PLACER COUNTY



MJJ 09/10

This Exhibit is solely for purposes of generally defining the lease premises, is based on unverified information provided by the Lessee or other parties and is not intended to be, nor shall it be construed as, a waiver or limitation of any State interest in the subject or any other property.