

**CALENDAR ITEM
C12**

A 4
S 1

03/25/08
WP 4279.9
N. Lee

RECREATIONAL PIER LEASE

APPLICANTS:

Aaron Arthur Giovara and Paula Elvira Giovara, Trustees of The Giovara Family Revocable Trust, dated July 29, 2004

AREA, LAND TYPE, AND LOCATION:

Sovereign lands in Lake Tahoe, near Sunnyside, Placer County.

AUTHORIZED USE:

Continued use and maintenance of an existing pier, boat lift and two mooring buoys as shown on the attached Exhibit A.

LEASE TERM:

Ten years, beginning August 30, 2007.

CONSIDERATION:

No monetary consideration pursuant to Public Resources Code section 6503.5.

SPECIFIC LEASE PROVISIONS:

Liability insurance in the amount of no less than \$500,000.

OTHER PERTINENT INFORMATION:

1. Applicants own the upland property adjoining the lease premises.
2. On February 25, 1993, the Commission authorized a Recreational Pier Permit with Arthur W. Tuverson and Cynthia Ann Tuverson, Trustees of The Tuverson Family Trust dated 10-26-83. That permit expired on February 24, 1998. On August 30, 2007, the Tuversons deeded the upland to Aaron Arthur Giovara and Paula Elvira Giovara, Trustees of The Giovara Family Revocable Trust, dated July 29, 2004. Applicants are now applying for a new Recreational Pier Lease.

CALENDAR ITEM NO. C12 (CONT'D)

3. Applicants qualify for a Recreational Pier Lease because they are natural persons who own the littoral land that is improved with a single-family dwelling.
4. Pursuant to the Commission's delegation of authority and the State CEQA Guidelines (Title 14, California Code of Regulations, section 15061), the staff has determined that this activity is exempt from the requirements of the CEQA as a categorically exempt project. The project is exempt under Class 1, Existing Facilities; Title 2, California Code of Regulations, section 2905 (a)(2).

Authority: Public Resources Code section 21084 and Title 14, California Code of Regulations, section 15300 and Title 2, California Code of Regulations, section 2905.

5. This activity involves lands identified as possessing significant environmental values pursuant to Public Resources Code sections 6370, et seq. Based upon the staff's consultation with the persons nominating such lands and through the CEQA review process, it is the staff's opinion that the project, as proposed, is consistent with its use classification.

EXHIBIT:

- A. Site and Location Map

RECOMMENDED ACTION:

IT IS RECOMMENDED THAT THE COMMISSION:

CEQA FINDING:

FIND THAT THE ACTIVITY IS EXEMPT FROM THE REQUIREMENTS OF THE CEQA PURSUANT TO TITLE 14, CALIFORNIA CODE OF REGULATIONS, SECTION 15061 AS A CATEGORICALLY EXEMPT PROJECT, CLASS 1, EXISTING FACILITIES; TITLE 2, CALIFORNIA CODE OF REGULATIONS, SECTION 2905 (a)(2).

SIGNIFICANT LANDS INVENTORY FINDING:

FIND THAT THIS ACTIVITY IS CONSISTENT WITH THE USE CLASSIFICATION DESIGNATED BY THE COMMISSION FOR THE LAND PURSUANT TO PUBLIC RESOURCES CODE SECTIONS 6370, ET SEQ.

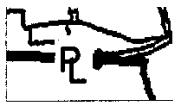
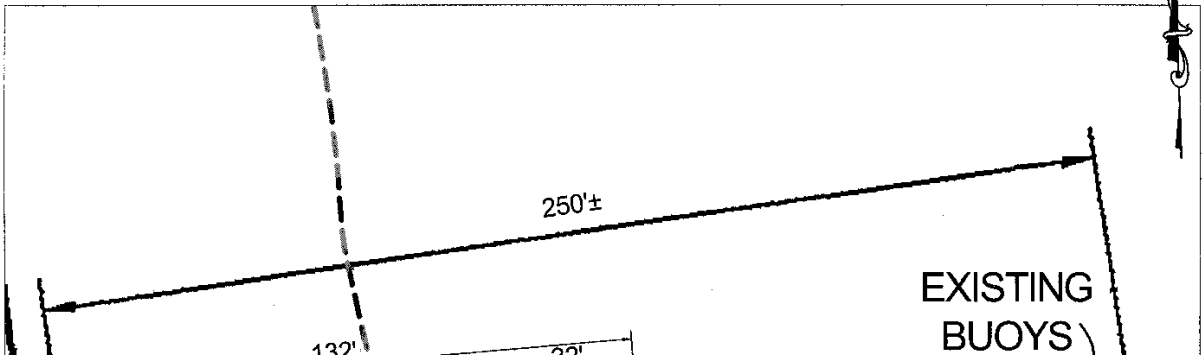
CALENDAR ITEM NO. C12 (CONT'D)

AUTHORIZATION:

AUTHORIZE ISSUANCE TO AARON ARTHUR GIOVARA AND PAULA ELVIRA GIOVARA, TRUSTEES OF THE GIOVARA FAMILY REVOCABLE TRUST, DATED JULY 29, 2004, OF A TEN-YEAR RECREATIONAL PIER LEASE, BEGINNING AUGUST 30, 2007, FOR AN EXISTING PIER, BOAT LIFT AND TWO MOORING BUOYS AS SHOWN ON EXHIBIT A ATTACHED AND BY THIS REFERENCE MADE A PART HEREOF; NO MONETARY CONSIDERATION PURSUANT TO PUBLIC RESOURCES CODE SECTION 6503.5; LIABILITY INSURANCE IN THE AMOUNT OF NO LESS THAN \$500,000.

NO SCALE

SITE

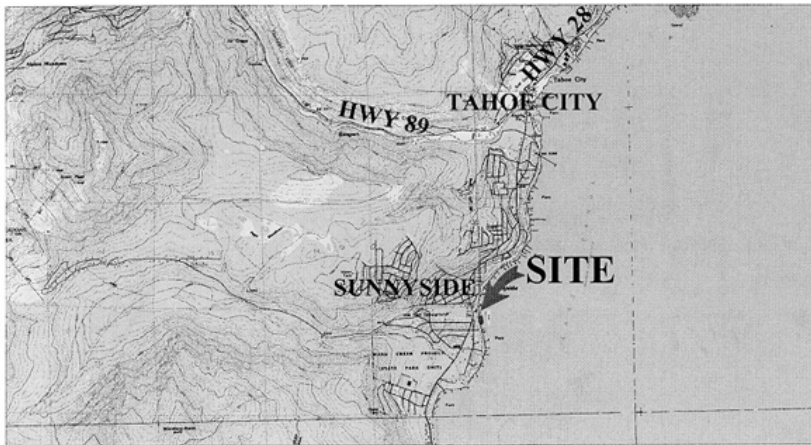


LAHUE

2000 West Lake Boulevard, Sunnyside

NO SCALE

LOCATION

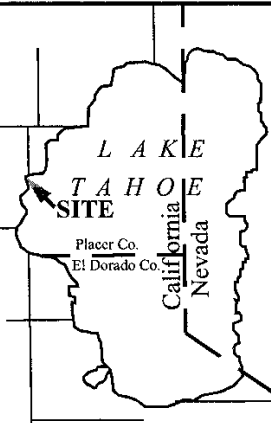


MAP SOURCE: USGS QUAD

This Exhibit is solely for purposes of generally defining the lease premises, is based on unverified information provided by the Lessee or other parties and is not intended to be, nor shall it be construed as, a waiver or limitation of any State interest in the subject or any other property.

Exhibit A

PRC 4279.9
 GIOVARA FAMILY TRUST
 APN 084-154-001
 RECREATIONAL PIER
 LEASE
 PLACER COUNTY



MJF 1/24/08