

**MINUTE ITEM**

This Calendar Item No. C07 was approved as Minute Item No. 07 by the California State Lands Commission by a vote of 3 to 0 at its 06-26-06 meeting.

**CALENDAR ITEM  
C07**

A 4  
S 1

06/26/06  
PRC 8680 W 26147  
R. Barham

**RECREATIONAL PIER LEASE**

**APPLICANTS:**

Bruce T. Eisenhard and Nancy K. Eisenhard

**AREA, LAND TYPE, AND LOCATION:**

Sovereign lands in Lake Tahoe, near Tahoe Vista, Placer County.

**AUTHORIZED USE:**

The installation, use and maintenance of two mooring buoys as shown on the attached Exhibit A.

**LEASE TERM:**

Ten years, beginning June 1, 2006.

**CONSIDERATION:**

No monetary consideration pursuant to Public Resources Code section 6503.5.

**SPECIFIC LEASE PROVISIONS:**

Insurance:

Liability insurance in the amount of no less than \$300,000.

**OTHER PERTINENT INFORMATION:**

1. Applicants own the upland property adjoining the lease premises.
2. Applicants qualify for a Recreational Pier Lease because they are natural persons who have improved the littoral land with, and use the upland for, a single-family dwelling. Applicants are now applying for a new lease for the placement of two new mooring buoys.
3. Pursuant to the Commission's delegation of authority and the State CEQA Guidelines (Title 14, California Code of Regulations, section 15061), the staff has determined that this activity is exempt from the requirements of the CEQA as a categorically exempt project. The project is exempt under

000020

CALENDAR PAGE

001295

MINUTE PAGE

CALENDAR ITEM NO. **C07** (CONT'D)

Class 3, New Construction of Small Structures; Title 2, California Code of Regulations, section 2905 (c)(3).

Authority: Public Resources Code section 21084 and Title 14, California Code of Regulations, section 15300 and Title 2, California Code of Regulations, section 2905 (c)(3).

4. This activity involves lands identified as possessing significant environmental values pursuant to Public Resources Code sections 6370, et seq. Based upon the staff's consultation with the persons nominating such lands and through the CEQA review process, it is the staff's opinion that the project, as proposed, is consistent with its use classification.

**APPROVALS OBTAINED:**

Tahoe Regional Planning Agency

**APPROVALS REQUIRED:**

U.S. Army Corps of Engineers

**EXHIBIT:**

A. Location and Site Map

**PERMIT STREAMLINING ACT DEADLINE:**

July 17, 2006

**RECOMMENDED ACTION:**

IT IS RECOMMENDED THAT THE COMMISSION:

**CEQA FINDING:**

FIND THAT ACTIVITY IS EXEMPT FROM THE REQUIREMENTS OF THE CEQA PURSUANT TO TITLE 2, CALIFORNIA CODE OF REGULATIONS, SECTION 2905(c)(3) AS A CATEGORICALLY EXEMPT PROJECT, CLASS 3, NEW CONSTRUCTION OF SMALL STRUCTURES; TITLE 2, CALIFORNIA CODE OF REGULATIONS, SECTION 2905 (c)(3).

**SIGNIFICANT LANDS INVENTORY FINDING:**

FIND THAT THIS ACTIVITY IS CONSISTENT WITH THE USE CLASSIFICATION DESIGNATED BY THE COMMISSION FOR THE LAND PURSUANT TO PUBLIC RESOURCES CODE SECTIONS 6370, ET SEQ.

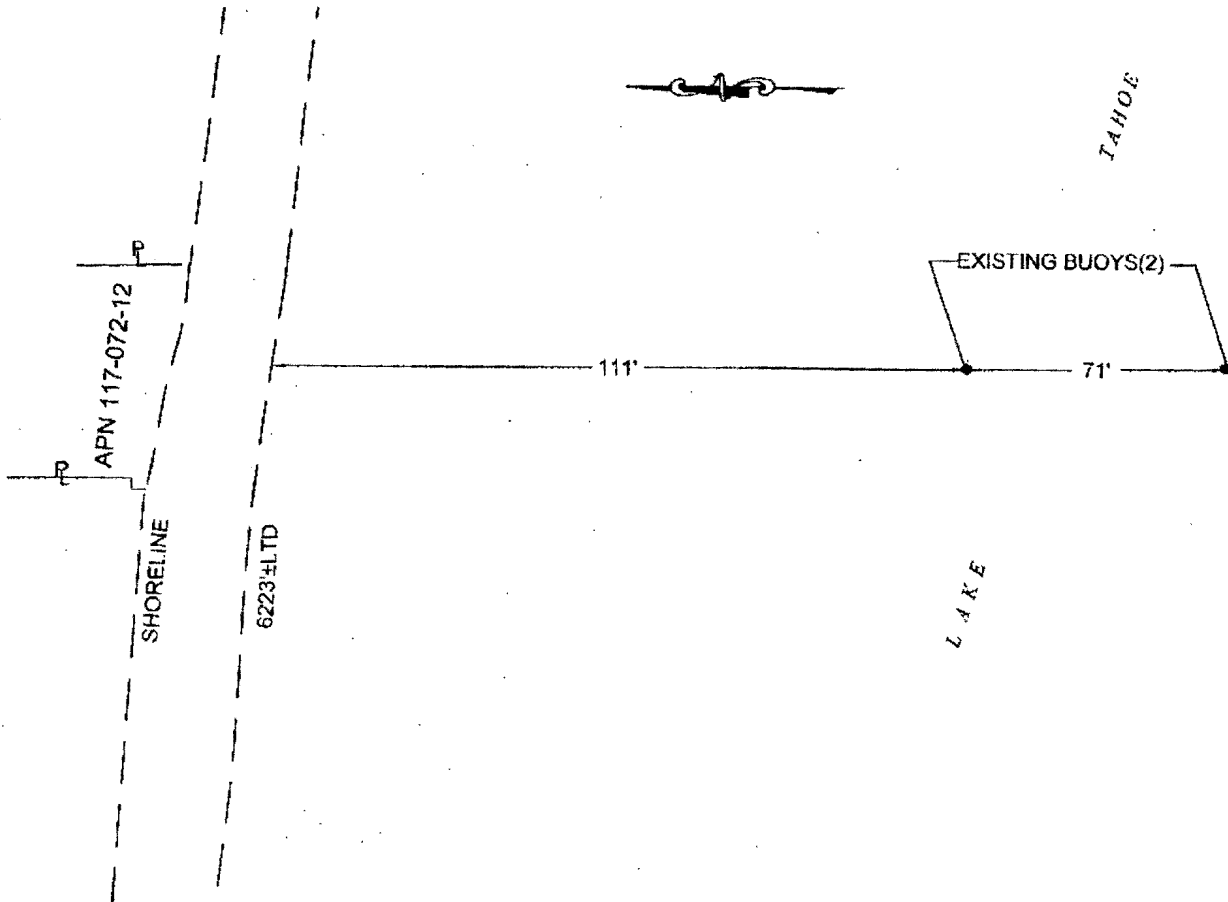
CALENDAR ITEM NO. C07 (CONT'D)

**AUTHORIZATION:**

AUTHORIZE ISSUANCE TO BRUCE T. EISENHARD AND NANCY K. EISENHARD, OF A RECREATIONAL PIER LEASE, BEGINNING JUNE 1, 2006, FOR A TERM OF TEN YEARS, FOR THE INSTALLATION, USE AND MAINTENANCE OF TWO MOORING BUOYS AS SHOWN ON EXHIBIT A ATTACHED AND BY THIS REFERENCE MADE A PART HEREOF; NO MONETARY CONSIDERATION PURSUANT TO PUBLIC RESOURCES CODE SECTION 6503.5; LIABILITY INSURANCE IN THE AMOUNT OF NO LESS THAN \$300,000.

NO SCALE

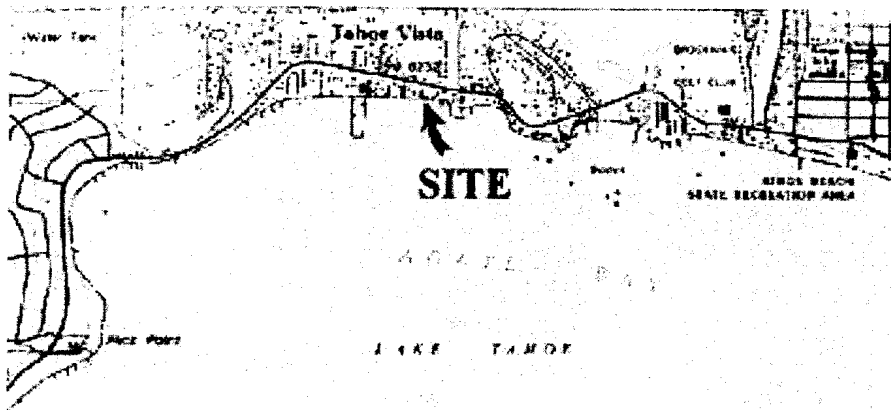
# SITE



6790 NORTH LAKE BLVD., TAHOE VISTA

NO SCALE

# LOCATION

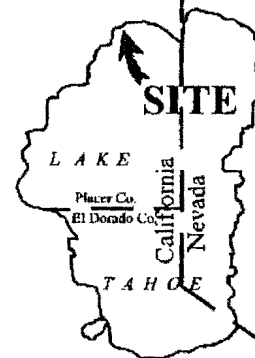


MAP SOURCE: USGS QUAD

This Exhibit is solely for purposes of generally defining the lease premises, is based on unverified information provided by the Lessee or other parties and is not intended to be, nor shall it be construed as, a waiver or limitation of any State interest in the subject or any other property.

# Exhibit A

W 26147  
EISENHARD  
APN 117-072-12  
RECREATIONAL PIER LEASE  
TAHOE VISTA  
PLACER COUNTY



MJ 05/06

000031  
CALENDAR PAGE

001299  
MINUTE PAGE