

CALENDAR ITEM
C05

A 4
S 1

08/08/05
PRC 8622 W 21954
R. Barham

RECREATIONAL PIER LEASE

APPLICANTS:

Linda Nelson Davis and Robert L. Webster, Trustees under trust agreement dated September 22, 1998, as amended

AREA, LAND TYPE, AND LOCATION:

Sovereign lands in Lake Tahoe, near Tahoe City, Placer County.

AUTHORIZED USE:

The retention of two existing mooring buoys, not previously authorized by the Commission, as shown on the attached Exhibit A.

LEASE TERM:

Ten years, beginning August 1, 2005

CONSIDERATION:

No monetary consideration pursuant to Public Resources Code section 6503.5.

SPECIFIC LEASE PROVISIONS:

Insurance:

Liability insurance in the amount of no less than \$300,000.

Other:

This lease is conditioned on the Applicant obtaining authorization from the Tahoe Regional Planning Agency (TRPA) for the mooring buoys within two years after the adoption of the Lake Tahoe Shorezone Amendments-Draft Environmental Impact Statement (EIS) and approval of the ordinances based on the EIS.

OTHER PERTINENT INFORMATION:

1. Applicants own the upland property adjoining the lease premises.
2. Applicants qualify for a Recreational Pier Lease because they are natural persons who have improved the littoral land with, and use the upland for, a

CALENDAR ITEM NO. C05 (CONT'D)

single-family dwelling. Applicants are now applying for a new lease for the retention of two existing mooring buoys, not previously authorized by the Commission.

3. Pursuant to the Commission's delegation of authority and the State CEQA Guidelines (Title 14, California Code of Regulations, section 15061), the staff has determined that this activity is exempt from the requirements of the CEQA as a categorically exempt project. The project is exempt under Class 3, New Construction of Small Structures; Title 2, California Code of Regulations, section 2905 (c)(3).

Authority: Public Resources Code section 21084 and Title 14, California Code of Regulations, section 15300 and Title 2, California Code of Regulations, section 2905.

4. This activity involves lands identified as possessing significant environmental values pursuant to Public Resources Code sections 6370, et seq. Based upon the staff's consultation with the persons nominating such lands and through the CEQA review process, it is the staff's opinion that the project, as proposed, is consistent with its use classification.

APPROVALS REQUIRED:

Tahoe Regional Planning Agency

EXHIBIT:

- A. Site and Location Map

PERMIT STREAMLINING ACT DEADLINE:

N/A

RECOMMENDED ACTION:

IT IS RECOMMENDED THAT THE COMMISSION:

CEQA FINDING:

FIND THAT THE ACTIVITY IS EXEMPT FROM THE REQUIREMENTS OF THE CEQA PURSUANT TO TITLE 14, CALIFORNIA CODE OF REGULATIONS, SECTION 15061 AS A CATEGORICALLY EXEMPT PROJECT, CLASS 3, NEW CONSTRUCTION OF SMALL STRUCTURES; TITLE 2, CALIFORNIA CODE OF REGULATIONS, SECTION 2905 (c)(3).

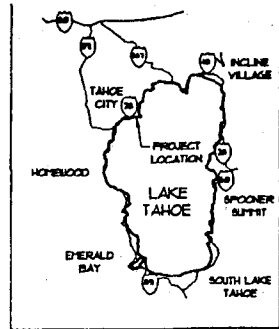
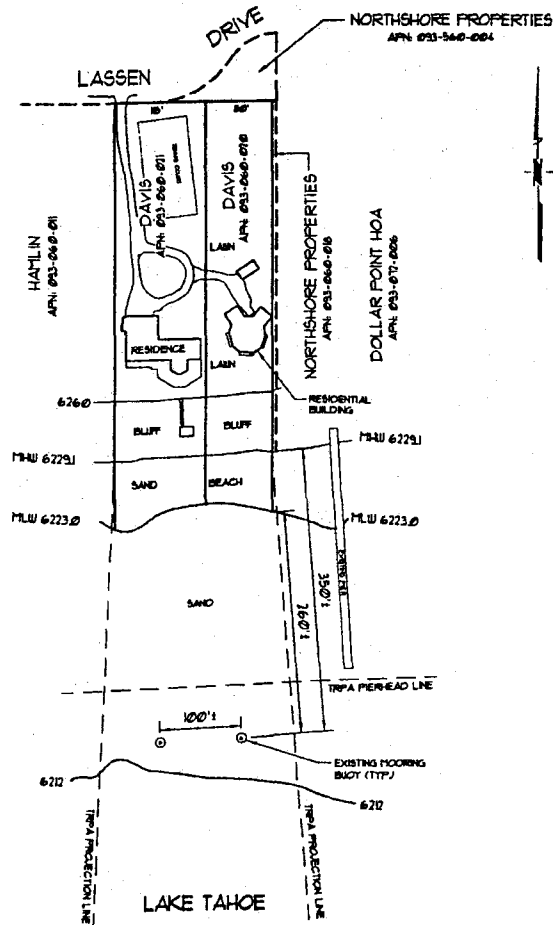
CALENDAR ITEM NO. C05 (CONT'D)

SIGNIFICANT LANDS INVENTORY FINDING:

FIND THAT THIS ACTIVITY IS CONSISTENT WITH THE USE CLASSIFICATION DESIGNATED BY THE COMMISSION FOR THE LAND PURSUANT TO PUBLIC RESOURCES CODE SECTIONS 6370, ET SEQ.

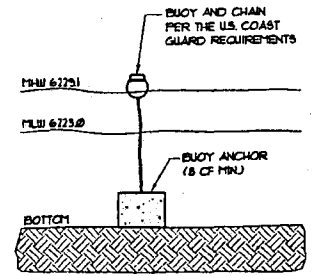
AUTHORIZATION:

AUTHORIZE ISSUANCE TO LINDA NELSON DAVIS AND ROBERT L. WEBSTER, TRUSTEES UNDER TRUST AGREEMENT DATED SEPTEMBER 22, 1998, AS AMENDED OF A TEN-YEAR RECREATIONAL PIER LEASE, BEGINNING AUGUST 1, 2005, FOR THE RETENTION OF TWO EXISTING MOORING BUOYS ON THE LAND SHOWN ON EXHIBIT A ATTACHED AND BY THIS REFERENCE MADE A PART HEREOF; NO MONETARY CONSIDERATION PURSUANT TO PUBLIC RESOURCES CODE SECTION 6503.5; LIABILITY INSURANCE IN THE AMOUNT OF NO LESS THAN \$300,000.



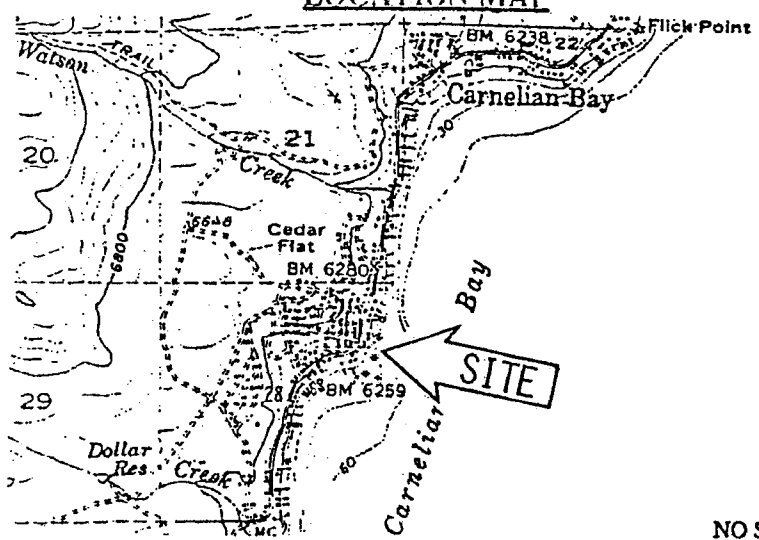
VICINITY MAP
TO SCALE

NOTE:
THE PROJECT INVOLVES RETAINING THE EXISTING MOORING BUOYS IN CONFORMANCE WITH CURRENT AGENCY REGULATIONS.



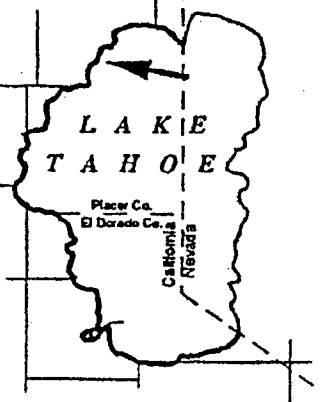
BUOY DETAIL NO SCALE

LOCATION MAP



NO SCALE

EXHIBIT A
W 21954
APN 093-060-020
Lake Tahoe
Placer County



This exhibit is solely for purposes of generally defining the lease premises, is based on unverified information provided by lessee or other parties, and is not intended to be, nor shall it be construed to as a waiver or limitation of any state interest in the subject or any other property.