

**MINUTE ITEM**

This Calendar Item No. C42 was approved as Minute Item No. 42 by the California State Lands Commission by a vote of 3 to 0 at its 11/27/00 meeting.

**CALENDAR ITEM  
C42**

A 4  
S 1

11/27/00  
W 25663  
B. Young  
PRC 8252.9

**RECREATIONAL PIER LEASE**

**APPLICANT:**

Thomas G. Blake and Kathleen B. Blake, Co-Trustees,  
of Blake Qualified Personal Residence Trust Number One  
4350 La Jolla Village Drive, #150  
San Diego, CA 92122

**AREA, LAND TYPE, AND LOCATION:**

Sovereign lands in Lake Tahoe, near Homewood, Placer County.

**AUTHORIZED USE:**

Retention of two existing mooring buoys as shown on the attached Exhibit A.

**LEASE TERM:**

Ten years, beginning November 1, 2000.

**CONSIDERATION:**

No monetary consideration pursuant to Public Resources Code section 6503.5.

**SPECIFIC LEASE PROVISIONS:**

Insurance:

Liability insurance with coverage of no less than \$300,000.

Other:

This lease is conditioned on Lessee obtaining authorization from the Tahoe Regional Planning Agency (TRPA) for the mooring buoys within two years from the effective date of the authorization of the buoys by the Commission.

**OTHER PERTINENT INFORMATION:**

1. Applicants qualify for a Recreational Pier Lease because the Applicants are natural persons who have improved the littoral land with, and use the

CALENDAR PAGE	<b>00272</b>
MINUTE PAGE	<b>009853</b>

CALENDAR ITEM NO. **C42** (CONT'D)

upland for, a single family dwelling. Thomas G. Blake and Kathleen B. Blake are now applying for a Recreational Pier Lease.

2. Pursuant to the Commission's delegation of authority and the State CEQA Guidelines (Title 14, California Code of Regulations, section 15061), the staff has determined that this activity is exempt from the requirements of the CEQA as a categorically exempt project. The project is exempt under Class 3, New Construction of Small Structures; Title 2, California Code of Regulations, section 2905 (c)(3).

Authority: Public Resources Code section 21084 and Title 14, California Code of Regulations, section 15300 and Title 2, California Code of Regulations, section 2905.

**FURTHER APPROVALS REQUIRED:**

Buoys: Tahoe Regional Regional Agency

**EXHIBIT:**

- A. Location And Site Map

**PERMIT STREAMLINING ACT DEADLINE:**

N/A

**RECOMMENDED ACTION:**

IT IS RECOMMENDED THAT THE COMMISSION:

**CEQA FINDING:**

FIND THAT THE ACTIVITY IS EXEMPT FROM THE REQUIREMENTS OF THE CEQA PURSUANT TO TITLE 14, CALIFORNIA CODE OF REGULATIONS, SECTION 15061 AS A CATEGORICALLY EXEMPT PROJECT, CLASS 3, NEW CONSTRUCTION OF SMALL STRUCTURES; TITLE 2, CALIFORNIA CODE OF REGULATIONS, SECTION 2905 (c)(3).

**SIGNIFICANT LANDS INVENTORY FINDING:**

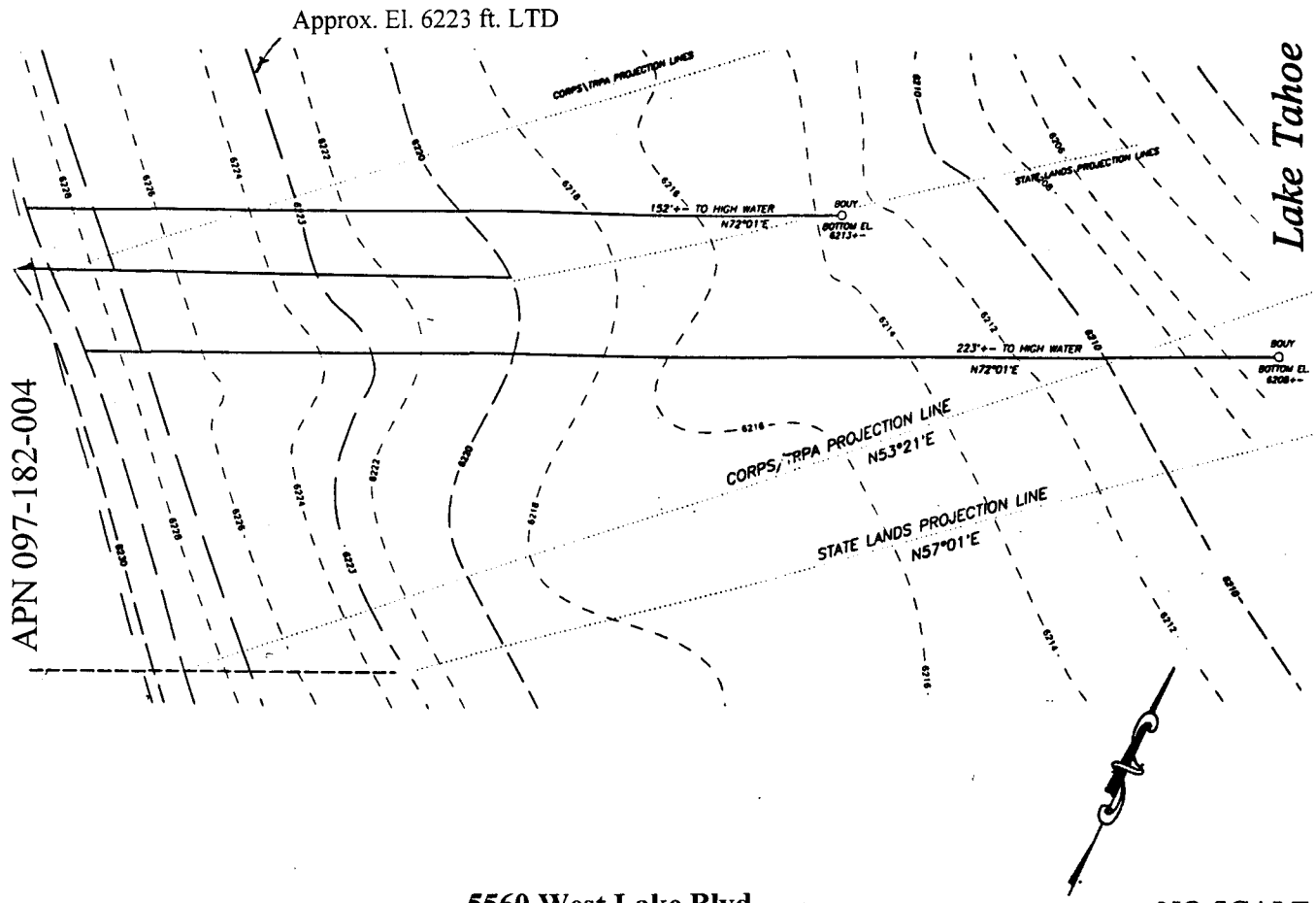
FIND THAT THIS ACTIVITY IS CONSISTENT WITH THE USE CLASSIFICATION DESIGNATED BY THE COMMISSION FOR THE LAND PURSUANT TO PUBLIC RESOURCES CODE SECTIONS 6370, ET SEQ.

CALENDAR ITEM NO. **C42** (CONT'D)

**AUTHORIZATION:**

AUTHORIZE ISSUANCE TO THOMAS G. BLAKE AND KATHLEEN B. BLAKE, CO-TRUSTEES, OF BLAKE QUALIFIED PERSONAL RESIDENCE TRUST NUMBER ONE OF A TEN-YEAR RECREATIONAL PIER LEASE, BEGINNING NOVEMBER 1, 2000, FOR THE RETENTION OF TWO EXISTING MOORING BUOYS ON THE LAND SHOWN ON EXHIBIT A ATTACHED AND BY THIS REFERENCE MADE A PART HEREOF; NO MONETARY CONSIDERATION PURSUANT TO PUBLIC RESOURCES CODE SECTION 6503.5; LIABILITY INSURANCE WITH COVERAGE OF NO LESS THAN \$300,000.

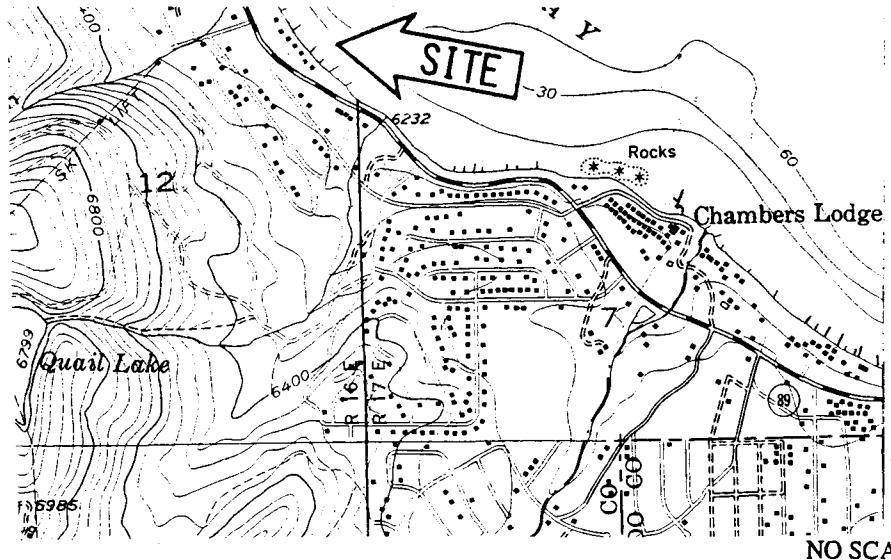
CALENDAR PAGE	<b>00274</b>
MINUTE PAGE	<b>0009855</b>



5560 West Lake Blvd.

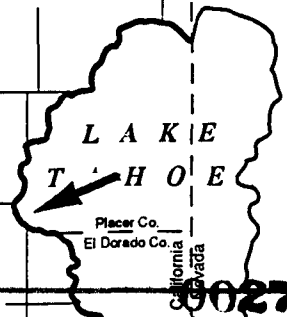
NO SCALE

**LOCATION MAP**



**EXHIBIT A**

W 25663  
 APN 097-182-004  
 Lake Tahoe  
 PLACER COUNTY



This Exhibit is solely for purposes of generally defining the lease premises, and is not intended to be, nor shall it be construed as, a waiver or limitation of any State interest in the subject or any other property.

CALENDAR PAGE  
 MINUTE PAGE

00275  
 0009856