

**MINUTE ITEM**

This Calendar Item No. C41 was approved as  
Minute Item No. 41 by the California State Lands  
Commission by a vote of 3 to 0 at its  
11/27/00 meeting.

**CALENDAR ITEM  
C41**

A 4  
S 1

11/27/00  
PRC 8251.9 W 25653  
B. Young

**RECREATIONAL PIER LEASE**

**APPLICANT:**

William R. Green and Michelle A. Green  
440 Golden Oak Drive  
Portola Valley, CA 94028

**AREA, LAND TYPE, AND LOCATION:**

Sovereign lands in Lake Tahoe, near Meeks Bay, Placer County.

**AUTHORIZED USE:**

Retention of two existing mooring buoys as shown on the attached Exhibit A.

**LEASE TERM:**

Ten years, beginning October 1, 2000.

**CONSIDERATION:**

No monetary consideration pursuant to Public Resources Code section 6503.5.

**SPECIFIC LEASE PROVISIONS:**

Insurance:

Liability insurance with coverage of no less than \$300,000.

Other:

This lease is conditioned on Lessee obtaining authorization from the Tahoe Regional Planning Agency (TRPA) for the mooring buoys within two years from the effective date of the authorization of the buoys by the Commission.

**OTHER PERTINENT INFORMATION:**

1. Applicants qualify for a Recreational Pier Lease because the Applicants are natural persons who have improved the littoral land with, and use the upland for, a single family dwelling. William R Green and Michelle A. Green are now applying for a Recreational Pier Lease.

CALENDAR PAGE	<b>00268</b>
MINUTE PAGE	<b>009849</b>

CALENDAR ITEM NO. **C41** (CONT'D)

2. Pursuant to the Commission's delegation of authority and the State CEQA Guidelines (Title 14, California Code of Regulations, section 15061), the staff has determined that this activity is exempt from the requirements of the CEQA as a categorically exempt project. The project is exempt under Class 3, New Construction of Small Structures; Title 2, California Code of Regulations, section 2905 (c)(3).

Authority: Public Resources Code section 21084 and Title 14, California Code of Regulations, section 15300 and Title 2, California Code of Regulations, section 2905.

3. This activity involves lands identified as possessing significant environmental values pursuant to Public Resources Code sections 6370, et seq. Based upon the staff's consultation with the persons nominating such lands and through the CEQA review process, it is the staff's opinion that the project, as proposed, is consistent with its use classification.

**FURTHER APPROVALS REQUIRED:**

Buoys: Tahoe Regional Planning Agency

**EXHIBIT:**

- A. Location and site map

**PERMIT STREAMLINING ACT DEADLINE:**

N/A

**RECOMMENDED ACTION:**

IT IS RECOMMENDED THAT THE COMMISSION:

**CEQA FINDING:**

FIND THAT THE ACTIVITY IS EXEMPT FROM THE REQUIREMENTS OF THE CEQA PURSUANT TO TITLE 14, CALIFORNIA CODE OF REGULATIONS, SECTION 15061 AS A CATEGORICALLY EXEMPT PROJECT, CLASS 3, NEW CONSTRUCTION OF SMALL STRUCTURES; TITLE 2, CALIFORNIA CODE OF REGULATIONS, SECTION 2905 (c)(3).

**SIGNIFICANT LANDS INVENTORY FINDING:**

FIND THAT THIS ACTIVITY IS CONSISTENT WITH THE USE CLASSIFICATION DESIGNATED BY THE COMMISSION FOR THE

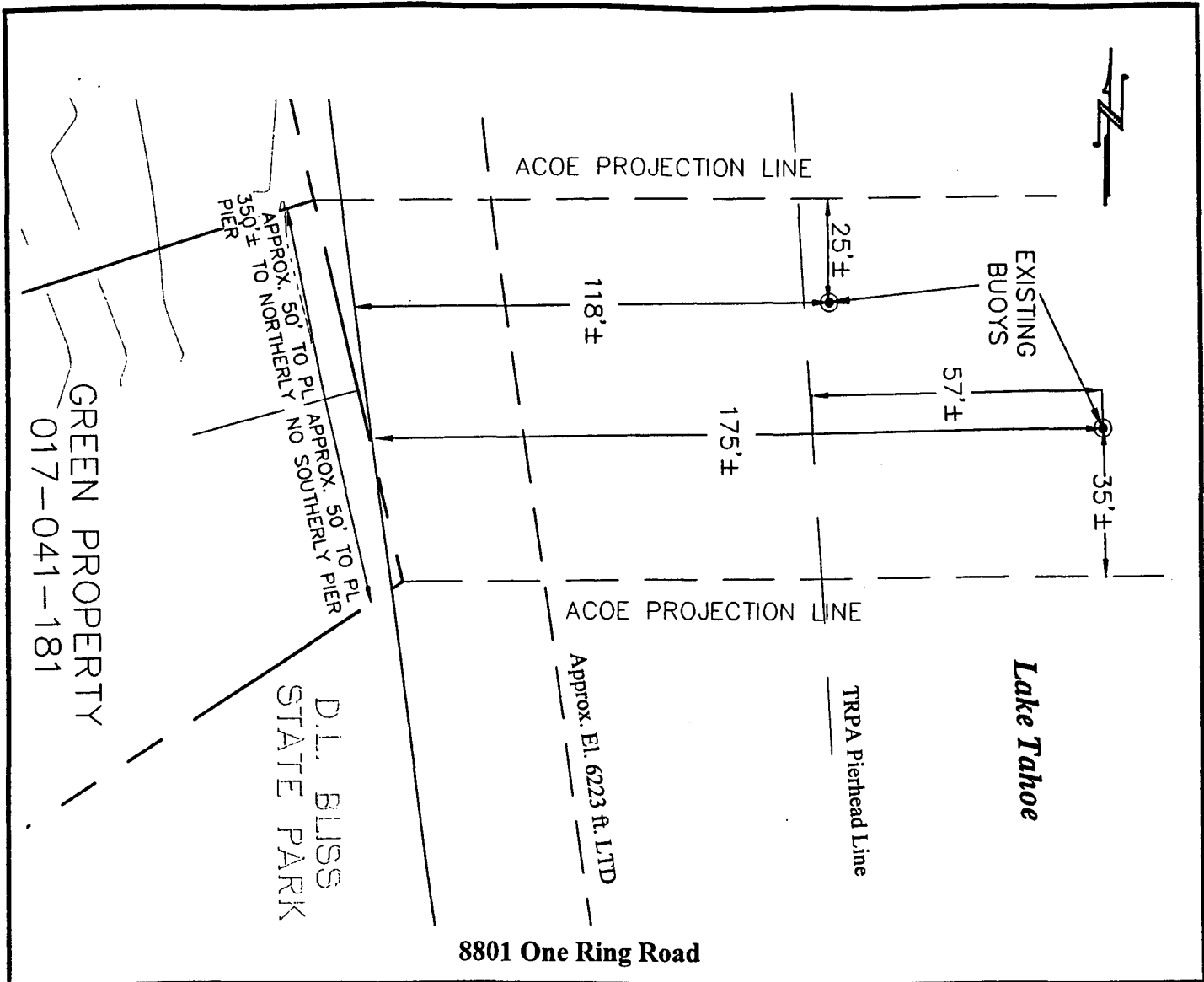
CALENDAR ITEM NO. **C41** (CONT'D)

LAND PURSUANT TO PUBLIC RESOURCES CODE SECTIONS 6370,  
ET SEQ.

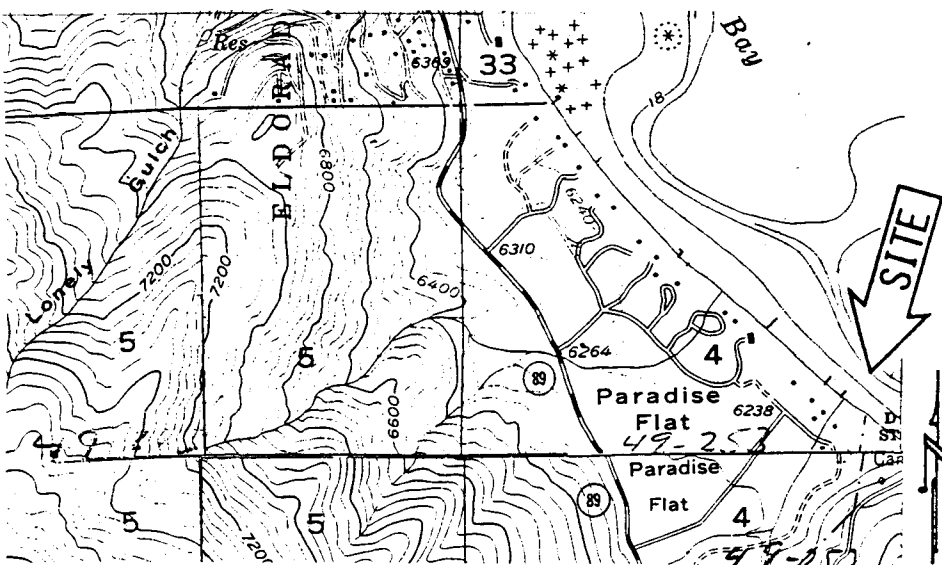
**AUTHORIZATION:**

AUTHORIZE ISSUANCE TO WILLIAM R. GREEN AND MICHELLE A. GREEN OF A TEN-YEAR RECREATIONAL PIER LEASE, BEGINNING OCTOBER 1, 2000, FOR THE RETENTION OF TWO EXISTING MOORING BUOYS ON THE LAND SHOWN ON EXHIBIT A ATTACHED AND BY THIS REFERENCE MADE A PART HEREOF; NO MONETARY CONSIDERATION PURSUANT TO PUBLIC RESOURCES CODE SECTION 6503.5; LIABILITY INSURANCE WITH COVERAGE OF NO LESS THAN \$300,000.

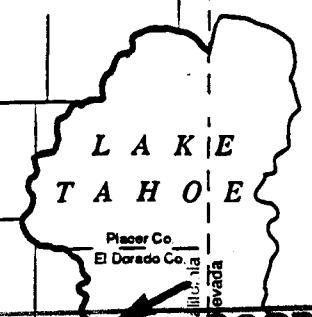
CALENDAR PAGE	<b>00270</b>
MINUTE PAGE	<b>09851</b>



**LOCATION MAP**



**EXHIBIT A**  
**W 25653**  
**APN 017-041-181**  
**Lake Tahoe**  
**El Dorado County**



This Exhibit is solely for purposes of generally defining the lease premises, and is not intended to be, nor shall it be construed as, a waiver or limitation of any State interest in the subject or any other property.

CALENDAR PAGE  
 MINUTE PAGE  
 00271  
 008852