

**MINUTE ITEM**

This Calendar Item No. ~~C16~~ was approved as Minute Item No. 16 by the California State Lands Commission by a vote of 3 to 0 at its 11/27/00 meeting.

**CALENDAR ITEM  
C16**

A 4  
S 1

PRC 8226.9

11/27/00  
W 21366  
N. Lee

**RECREATIONAL PIER LEASE**

**APPLICANTS:**

John P. Phillips and June D. Phillips  
6 Mesa del Sol  
Salinas, CA 93908

**AREA, LAND TYPE, AND LOCATION:**

Sovereign lands in Lake Tahoe, near Tahoe Vista, Placer County.

**AUTHORIZED USE:**

Retention of two existing mooring buoys as shown on the attached Exhibit A.

**LEASE TERM:**

Ten years, beginning October 1, 2000.

**CONSIDERATION:**

No monetary consideration pursuant to Public Resources Code section 6503.5.

**SPECIFIC LEASE PROVISIONS:**

**Insurance:**

Liability insurance with coverage of no less than \$300,000.

**OTHER PERTINENT INFORMATION:**

1. Applicants qualify for a Recreational Pier Lease because the Applicants are natural persons who have improved the littoral land with, and use the upland for, a single family dwelling. John P. Phillips and June D. Phillips are now applying for a Recreational Pier Lease.
2. Pursuant to the Commission's delegation of authority and the State CEQA Guidelines (Title 14, California Code of Regulations, section 15061), the staff has determined that this activity is exempt from the requirements of the CEQA as a categorically exempt project. The project is exempt under Class 3, New Construction of Small Structures; Title 2, California Code of

CALENDAR ITEM NO. C16 (CONT'D)

Regulations, section 2905 (c)(3).

Authority: Public Resources Code section 21084 and Title 14, California Code of Regulations, section 15300 and Title 2, California Code of Regulations, section 2905.

3. This activity involves lands identified as possessing significant environmental values pursuant to Public Resources Code sections 6370, et seq. Based upon the staff's consultation with the persons nominating such lands and through the CEQA review process, it is the staff's opinion that the project, as proposed, is consistent with its use classification.

**EXHIBIT:**

- A. Location and site map

**PERMIT STREAMLINING ACT DEADLINE:**

N/A

**RECOMMENDED ACTION:**

IT IS RECOMMENDED THAT THE COMMISSION:

**CEQA FINDING:**

FIND THAT THE ACTIVITY IS EXEMPT FROM THE REQUIREMENTS OF THE CEQA PURSUANT TO TITLE 14, CALIFORNIA CODE OF REGULATIONS, SECTION 15061 AS A CATEGORICALLY EXEMPT PROJECT, CLASS 3, NEW CONSTRUCTION OF SMALL STRUCTURES; TITLE 2, CALIFORNIA CODE OF REGULATIONS, SECTION 2905 (c)(3).

**SIGNIFICANT LANDS INVENTORY FINDING:**

FIND THAT THIS ACTIVITY IS CONSISTENT WITH THE USE CLASSIFICATION DESIGNATED BY THE COMMISSION FOR THE LAND PURSUANT TO PUBLIC RESOURCES CODE SECTIONS 6370, ET SEQ.

**AUTHORIZATION:**

AUTHORIZE ISSUANCE TO JOHN P. PHILLIPS AND JUNE D. PHILLIPS OF A TEN-YEAR RECREATIONAL PIER LEASE, BEGINNING OCTOBER 1, 2000, FOR THE RETENTION OF TWO EXISTING MOORING BUOYS ON THE LAND SHOWN ON EXHIBIT A ATTACHED AND BY THIS REFERENCE MADE A PART HEREOF; NO MONETARY

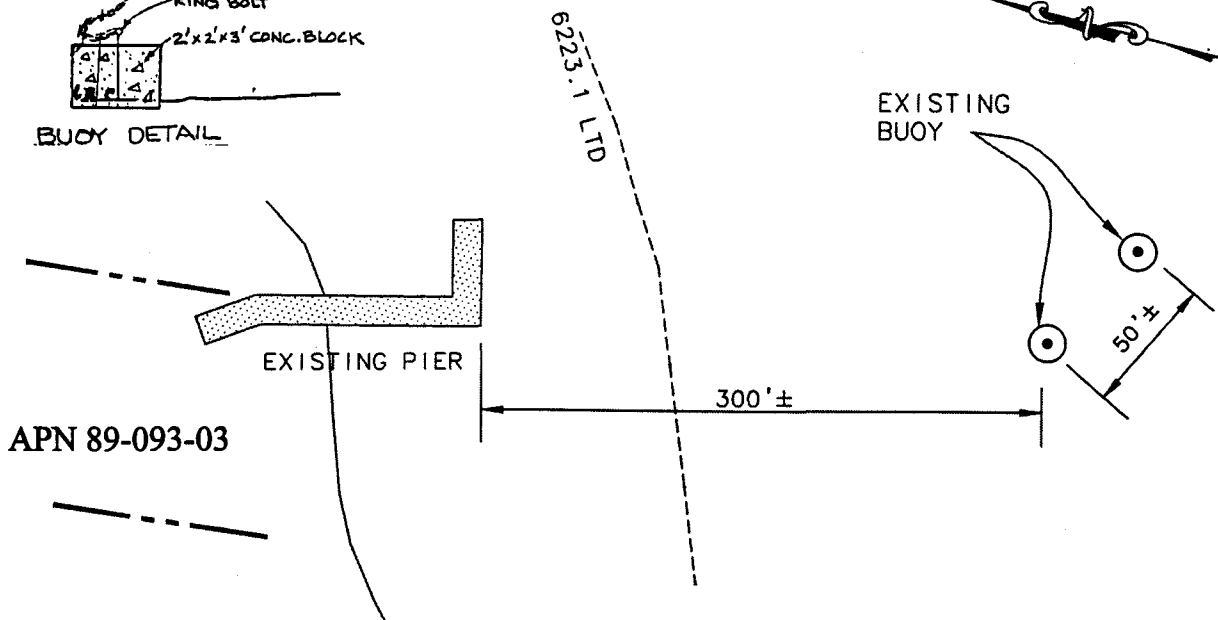
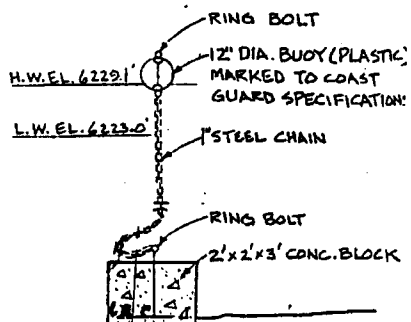
CALENDAR PAGE	000097
MINUTE PAGE	0009576

CALENDAR ITEM NO. **C16** (CONT'D)

CONSIDERATION PURSUANT TO PUBLIC RESOURCES CODE  
SECTION 6503.5; LIABILITY INSURANCE WITH COVERAGE OF NO  
LESS THAN \$300,000.

NO SCALE

# SITE MAP



6480 NORTH LAKE BLVD.

NO SCALE

# LOCATION MAP

Lake Tahoe

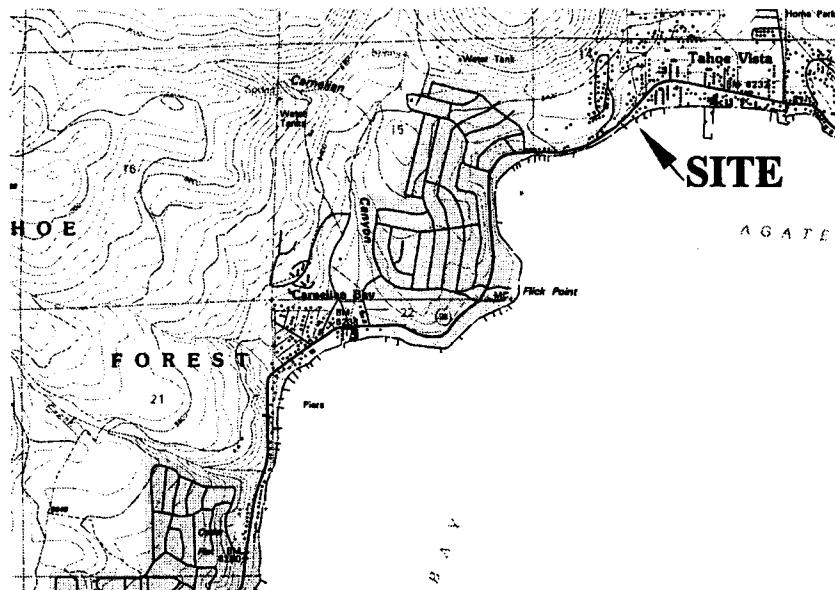
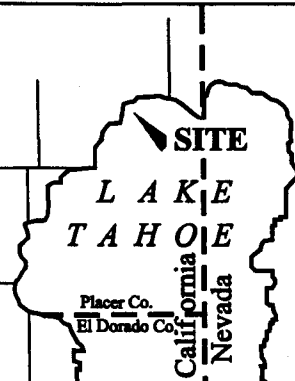


Exhibit A  
 PRC 21366  
 APN 89-093-03  
 Lake Tahoe  
 PLACER COUNTY



CALENDAR PAGE  
 MINUTE PAGE

000099

000000

This Exhibit is solely for purposes of generally defining the lease premises, and is not intended to be, nor shall it be construed as, a waiver of limitation of any state interest in the subject or any other property.