

MINUTE ITEM

This Calendar Item No. ~~CB~~ was approved as Minute Item No. 13 by the California State Lands Commission by a vote of 3 to 0 at its 11/27/00 meeting.

**CALENDAR ITEM
C13**

A 4
S 1

11/27/00
PRC 4056.9
N. Lee

RECREATIONAL PIER LEASE

APPLICANTS:

Herbert H. Hooper and Darlene Hooper
2131 Capitol Avenue, #300
Sacramento, CA 95816

AREA, LAND TYPE, AND LOCATION:

Sovereign lands in Lake Tahoe, near Carnelian Bay, Placer County.

AUTHORIZED USE:

Continued use and maintenance of an existing pier, boat hoist, and one existing mooring buoy as shown on the attached Exhibit A.

LEASE TERM:

Ten years, beginning October 1, 2000.

CONSIDERATION:

No monetary consideration pursuant to Public Resources Code section 6503.5.

SPECIFIC LEASE PROVISIONS:

Insurance:

Liability insurance with coverage of no less than \$300,000.

Other:

This lease is conditioned on Lessee obtaining authorization from the Tahoe Regional Planning Agency (TRPA) for the mooring buoy within two years from the effective date of the authorization of the buoy by the Commission.

OTHER PERTINENT INFORMATION:

1. On April 26, 1979, the Commission authorized a Recreational Pier Permit with Paula J. Bell. That permit expired on April 25, 1989. On December 9, 1991, Westwood Bancorp deeded the littoral land to Herbert H. Hooper and Darlene Hooper. The Applicants qualify for a rent-free Recreational

CALENDAR PAGE	000084
MINUTE PAGE	0009663

CALENDAR ITEM NO. **C13** (CONT'D)

Pier Lease because the Applicants are natural persons who have improved the littoral land with, and use the upland for, a single-family dwelling. Herbert H. Hooper and Darlene Hooper are now applying for a new Recreational Pier Lease.

2. Pursuant to the Commission's delegation of authority and the State CEQA Guidelines (Title 14, California Code of Regulations, section 15061), the staff has determined that this activity is exempt from the requirements of the CEQA as a categorically exempt project. The project is exempt under Class 1, Existing Facilities; Title 2, California Code of Regulations, section 2905 (a)(2).

Authority: Public Resources Code section 21084 and Title 14, California Code of Regulations, section 15300 and Title 2, California Code of Regulations, section 2905.

3. This activity involves lands identified as possessing significant environmental values pursuant to Public Resources Code sections 6370, et seq. Based upon the staff's consultation with the persons nominating such lands and through the CEQA review process, it is the staff's opinion that the project, as proposed, is consistent with its use classification.

FURTHER APPROVALS REQUIRED:

Buoy: Tahoe Regional Planning Agency

EXHIBIT:

- A. Location and site map

PERMIT STREAMLINING ACT DEADLINE:

N/A

RECOMMENDED ACTION:

IT IS RECOMMENDED THAT THE COMMISSION:

CEQA FINDING:

FIND THAT THE ACTIVITY IS EXEMPT FROM THE REQUIREMENTS OF THE CEQA PURSUANT TO TITLE 14, CALIFORNIA CODE OF REGULATIONS, SECTION 15061 AS A CATEGORICALLY EXEMPT PROJECT, CLASS 1, EXISTING FACILITIES; TITLE 2, CALIFORNIA CODE OF REGULATIONS, SECTION 2905 (a)(2).

CALENDAR PAGE	000085
MINUTE PAGE	0009664

CALENDAR ITEM NO. C13 (CONT'D)

SIGNIFICANT LANDS INVENTORY FINDING:

FIND THAT THIS ACTIVITY IS CONSISTENT WITH THE USE CLASSIFICATION DESIGNATED BY THE COMMISSION FOR THE LAND PURSUANT TO PUBLIC RESOURCES CODE SECTIONS 6370, ET SEQ.

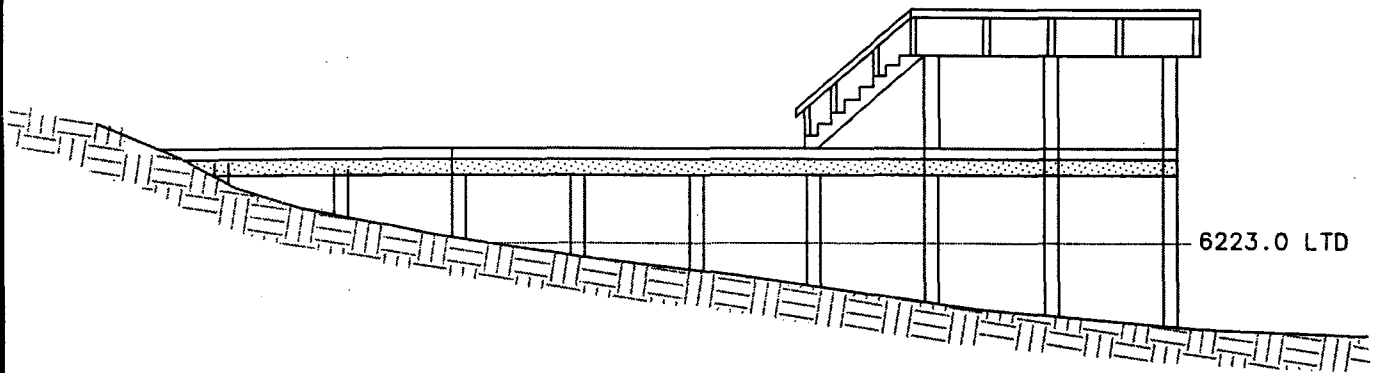
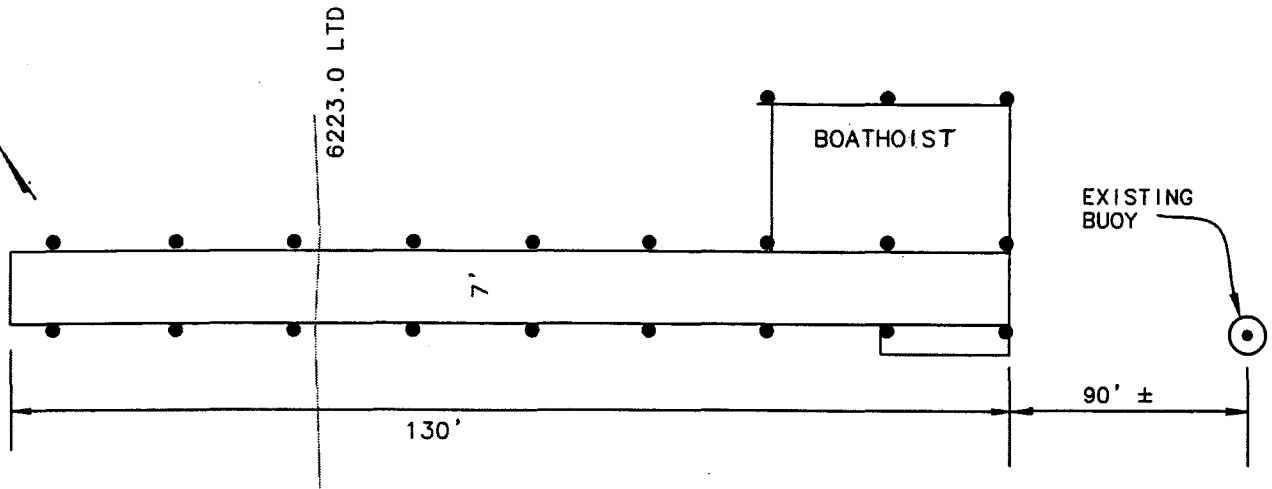
AUTHORIZATION:

AUTHORIZE ISSUANCE TO HERBERT H. HOOPER AND DARLENE HOOPER OF A TEN-YEAR RECREATIONAL PIER LEASE, BEGINNING OCTOBER 1, 2000, FOR CONTINUED USE AND MAINTENANCE OF AN EXISTING PIER, BOAT HOIST, AND ONE EXISTING MOORING BUOY ON THE LAND SHOWN ON EXHIBIT A ATTACHED AND BY THIS REFERENCE MADE A PART HEREOF; NO MONETARY CONSIDERATION PURSUANT TO PUBLIC RESOURCES CODE SECTION 6503.5; LIABILITY INSURANCE WITH COVERAGE OF NO LESS THAN \$300,000.

NO SCALE

SITE MAP

APN 117-020-007



6073 NORTH LAKE BLVD., CARNELIAN BAY, CA

NO SCALE

LOCATION MAP

Lake Tahoe

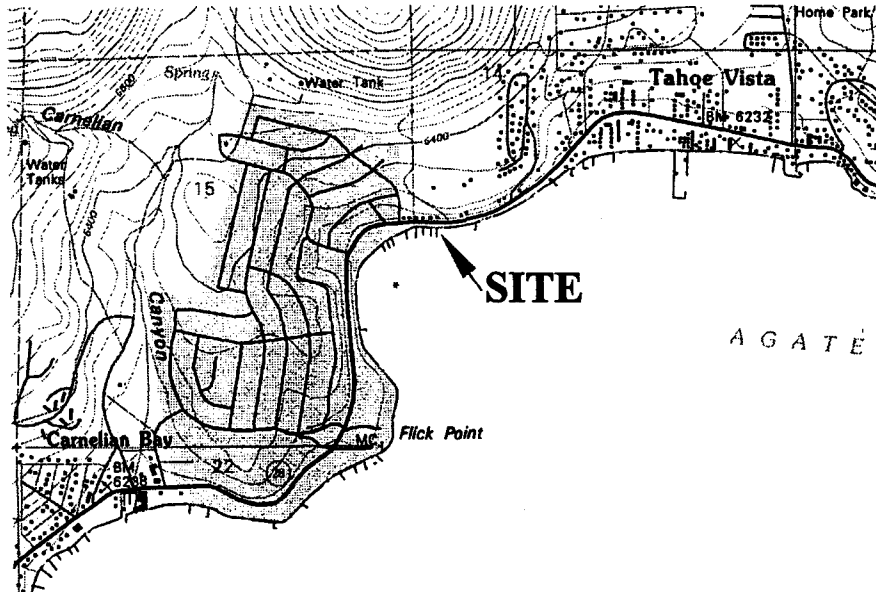
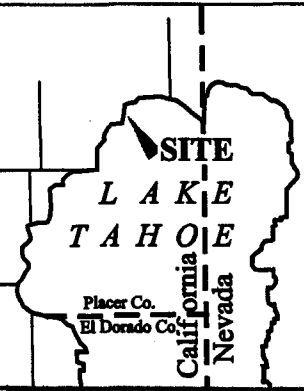


Exhibit A
 PRC4056.9
 APN 117-020-007
 Lake Tahoe
 PLACER COUNTY



This Exhibit is solely for purposes of generally defining the lease premises, and is not intended to be, nor shall it be construed as, a waiver of limitation of any state interest in the subject or any other property.

CALENDAR PAGE 000087
 MINUTE PAGE 000986