

MINUTE ITEM

This Calendar Item No. C75 was approved as Minute Item No. 75 by the California State Lands Commission by a vote of 3 to 0 at its 2/27/98 meeting.

CALENDAR ITEM

C75

A 4

02/27/98

S 1

PRC 4486.9

B. Young

RECREATIONAL PIER LEASE

APPLICANTS:

Arthur L. Anderson and Donna S. Anderson
111 Jennifer Lane
Alamo, California 94507

AREA, LAND TYPE, AND LOCATION:

Sovereign lands in Lake Tahoe, near Meeks Bay, El Dorado County.

AUTHORIZED USE:

Use and maintenance of a pier, boathouse and two mooring buoys, as shown on the attached Exhibit A.

LEASE TERM:

Ten years, beginning December 1, 1997.

CONSIDERATION:

No monetary consideration pursuant to Public Resources Code section 6503.5.

SPECIFIC LEASE PROVISIONS:

Insurance:

Liability insurance in the amount of no less than \$300,000.

Other:

This lease is conditioned on Lessee's obtaining authorization from the Tahoe Regional Planning Agency (TRPA) for the mooring buoys within two years from the effective date of the authorization of the buoys by the Commission.

OTHER PERTINENT INFORMATION:

1. Pursuant to the Commission's delegation of authority and the State CEQA Guidelines (Title 14, California Code of Regulations, section 15061), the staff has determined that this activity is exempt from the requirements of the CEQA as a categorically exempt project. The project is exempt under Class 1, Existing Facilities; Title 2, California Code of Regulations, section

CALENDAR ITEM NO. C75 (CONT'D)

2905 (a) (2).

Authority: Public Resources Code section 21084 and Title 14, California Code of Regulations, section 15300 and Title 2, California Code of Regulations, section 2905.

2. This activity involves lands identified as possessing significant environmental values pursuant to Public Resources Code sections 6370, et seq. Based upon the staff's consultation with the persons nominating such lands and through the CEQA review process, it is the staff's opinion that the project, as proposed, is consistent with its use classification.

FURTHER APPROVALS REQUIRED:

Tahoe Regional Planning Agency (Buoys).

EXHIBIT:

- A. Site and Location Map

PERMIT STREAMLINING ACT DEADLINE:

N/A

RECOMMENDED ACTION:

IT IS RECOMMENDED THAT THE COMMISSION:

CEQA FINDING:

FIND THAT THE ACTIVITY IS EXEMPT FROM THE REQUIREMENTS OF THE CEQA PURSUANT TO TITLE 14, CALIFORNIA CODE OF REGULATIONS, SECTION 15061 AS A CATEGORICALLY EXEMPT PROJECT, CLASS 1, EXISTING FACILITIES; TITLE 2, CALIFORNIA CODE OF REGULATIONS, SECTION 2905 (a) (2).

SIGNIFICANT LANDS INVENTORY FINDING:

FIND THAT THIS ACTIVITY IS CONSISTENT WITH THE USE CLASSIFICATION DESIGNATED BY THE COMMISSION FOR THE LAND PURSUANT TO PUBLIC RESOURCES CODE SECTIONS 6370, ET SEQ.

CALENDAR ITEM NO. C75 (CONT'D)

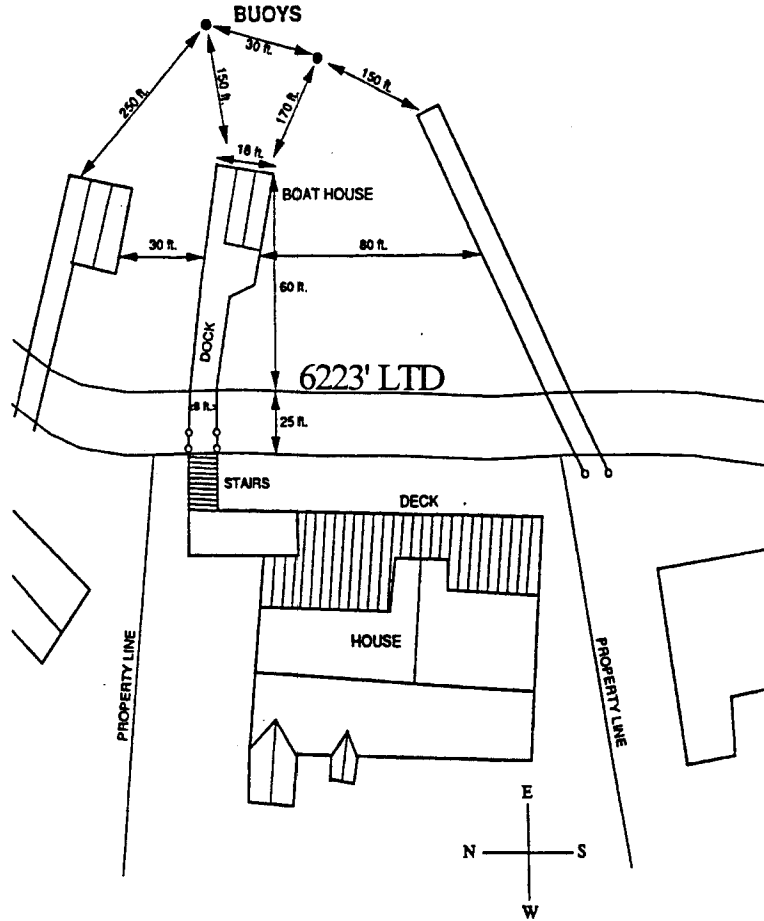
AUTHORIZATION:

AUTHORIZE ISSUANCE TO ARTHUR L. ANDERSON AND DONNA S. ANDERSON OF A TEN-YEAR RECREATIONAL PIER LEASE, BEGINNING DECEMBER 1, 1997, FOR A PIER, BOATHOUSE AND TWO MOORING BUOYS ON THE LAND SHOWN ON EXHIBIT A ATTACHED AND BY THIS REFERENCE MADE A PART HEREOF; NO MONETARY CONSIDERATION PURSUANT TO PUBLIC RESOURCES CODE SECTION 6503.5; LIABILITY INSURANCE IN THE AMOUNT OF NO LESS THAN \$300,000.

CALENDAR PAGE	410
MINUTE PAGE	000000

NO SCALE

SITE MAP

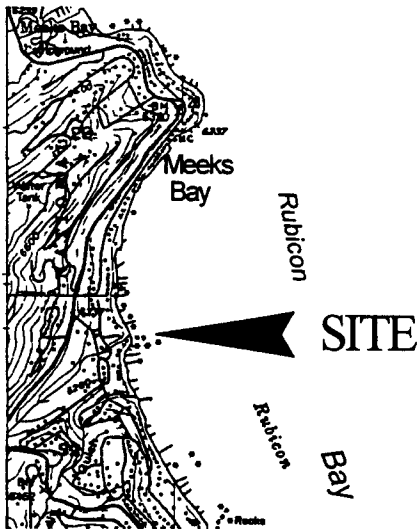


8655 Beach Lane

NO SCALE

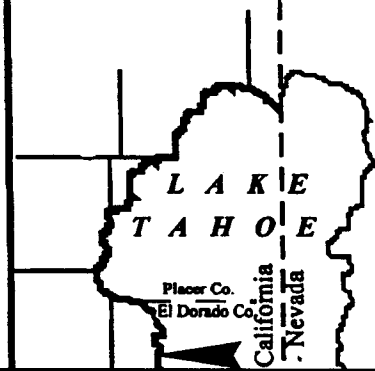
LOCATION MAP

Lake Tahoe



This Exhibit is solely for purposes of generally defining the lease premises, and is not intended to be, nor shall it be construed as, a waiver or limitation of any State interest in the subject or any other property.

Exhibit A
 PRC 4486
 APN 16-142-131
 Lake Tahoe
 EL DORADO COUNTY



CALENDAR PAGE 411
 MINUTE PAGE 411