

MINUTE ITEM

This Calendar Item No. C22 was approved as Minute Item No. 22 by the California State Lands Commission by a vote of 3 to 0 at its 2/27/98 meeting.

**CALENDAR ITEM
C22**

A 4
S 1

02/27/98
PRC5575 WP 5575.9
L. Fiack

RECREATIONAL PIER LEASE

APPLICANT:

Sally B. Markstein
8109 Wise Road
Auburn, California 95603

AREA, LAND TYPE, AND LOCATION:

Sovereign lands in Lake Tahoe, at Dollar Point, Placer County.

AUTHORIZED USE:

Continued use and maintenance of a pier and mooring buoy, as shown on the Attached Exhibit A.

LEASE TERM:

Ten years, beginning May 9, 1998.

CONSIDERATION:

No monetary consideration pursuant to Public Resources Code section 6503.5.

SPECIFIC LEASE PROVISIONS:

Insurance:

Liability insurance in the amount of no less than \$300,000.

Other:

This lease is conditioned on Lessee's obtaining authorization from the Tahoe Regional Planning Agency (TRPA) for the mooring buoy within two years from the effective date of the authorization of the buoy by the Commission.

OTHER PERTINENT INFORMATION:

1. Pursuant to the Commission's delegation of authority and the State CEQA Guidelines (Title 14, California Code of Regulations, section 15061), the staff has determined that this activity is exempt from the requirements of the CEQA as a categorically exempt project. The project is exempt under Class 1, Existing Facilities; Title 2, California Code of Regulations, section 2905 (a) (2).

CALENDAR PAGE	149
MINUTE PAGE	C22

CALENDAR ITEM NO. C22 (CONT'D)

Authority: Public Resources Code section 21084 and Title 14, California Code of Regulations, section 15300 and Title 2, California Code of Regulations, section 2905.

2. This activity involves lands identified as possessing significant environmental values pursuant to Public Resources Code sections 6370, et seq. Based upon the staff's consultation with the persons nominating such lands and through the CEQA review process, it is the staff's opinion that the project, as proposed, is consistent with its use classification.

FURTHER APPROVALS REQUIRED:

Tahoe Regional Planning Agency (Buoy)

EXHIBIT:

- A. Site and Location Map

PERMIT STREAMLINING ACT DEADLINE:

N/A

RECOMMENDED ACTION:

IT IS RECOMMENDED THAT THE COMMISSION:

CEQA FINDING:

FIND THAT THE ACTIVITY IS EXEMPT FROM THE REQUIREMENTS OF THE CEQA PURSUANT TO TITLE 14, CALIFORNIA CODE OF REGULATIONS, SECTION 15061 AS A CATEGORICALLY EXEMPT PROJECT, CLASS 1, EXISTING FACILITIES; TITLE 2, CALIFORNIA CODE OF REGULATIONS, SECTION 2905 (a) (2).

SIGNIFICANT LANDS INVENTORY FINDING:

FIND THAT THIS ACTIVITY IS CONSISTENT WITH THE USE CLASSIFICATION DESIGNATED BY THE COMMISSION FOR THE LAND PURSUANT TO PUBLIC RESOURCES CODE SECTIONS 6370, ET SEQ.

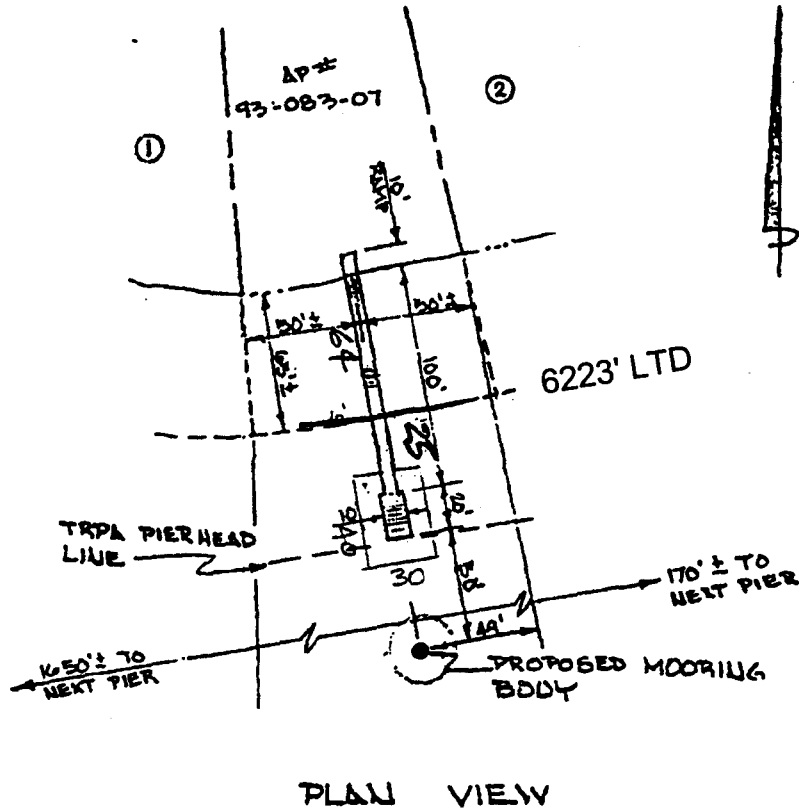
CALENDAR ITEM NO. **C22** (CONT'D)

AUTHORIZATION:

AUTHORIZE ISSUANCE TO SALLY B. MARKSTEIN OF A TEN-YEAR RECREATIONAL PIER LEASE, BEGINNING MAY 9, 1998, FOR A PIER AND MOORING BUOY ON THE LAND SHOWN ON EXHIBIT A ATTACHED AND BY THIS REFERENCE MADE A PART HEREOF; NO MONETARY CONSIDERATION PURSUANT TO PUBLIC RESOURCES CODE SECTION 6503.5; LIABILITY INSURANCE IN THE AMOUNT OF NO LESS THAN \$300,000.

NO SCALE

SITE MAP



3380 Edgewater Drive

NO SCALE

LOCATION MAP

Lake Tahoe

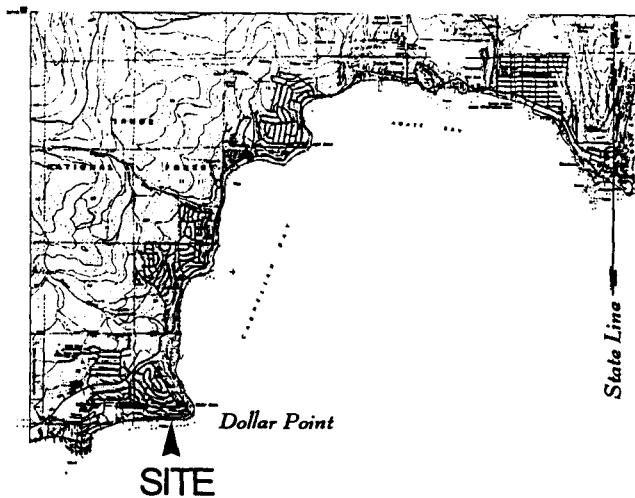
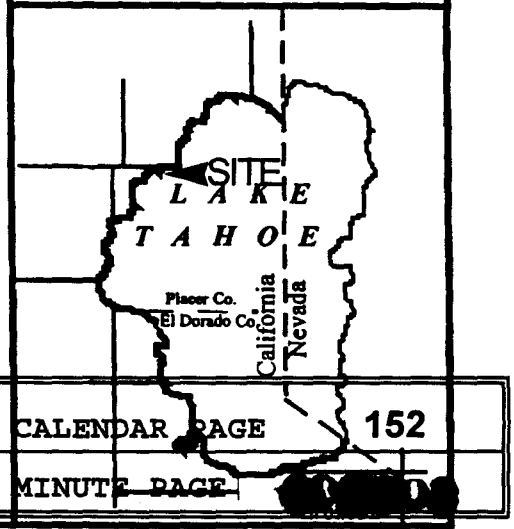


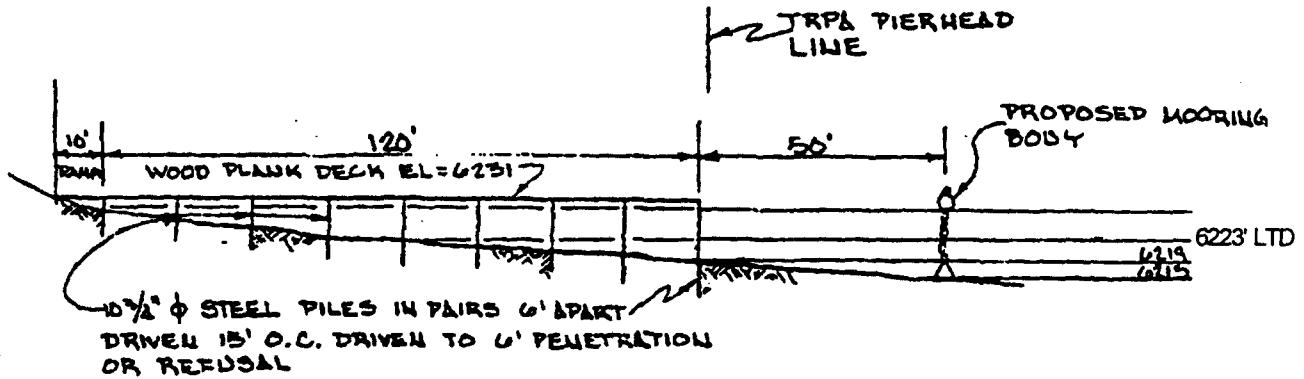
Exhibit A
 PRC 5575.9
 APN 093-083-038
 Lake Tahoe
 PLACER COUNTY
 Sheet 1 of 2



This Exhibit is solely for purposes of generally defining the lease premises, and is not intended to be, nor shall it be construed as, a waiver or limitation of any State interest in the subject or any other property.

NO SCALE

SITE MAP



3380 Edgewater Drive

NO SCALE

LOCATION MAP

Lake
Tahoe

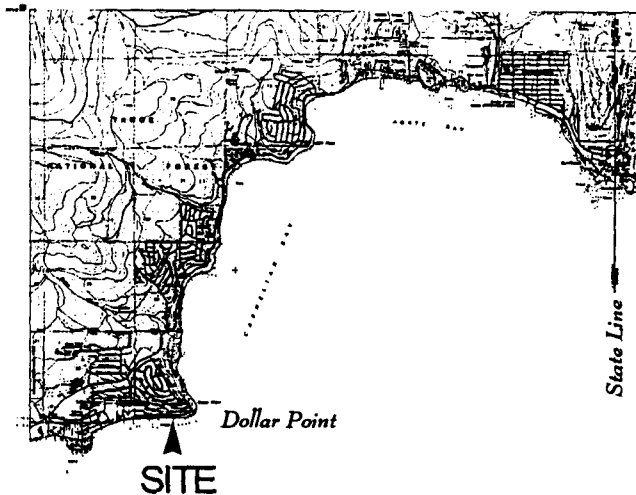


Exhibit A
 PRC 5575.9
 APN 093-083-038
 Lake Tahoe
 PLACER COUNTY
 Sheet 2 of 2

SITE
LAKE
TAHOE
Placer Co. California
El Dorado Co. Nevada

CALENDAR PAGE	153
MINUTE PAGE	

This Exhibit is solely for purposes of generally defining the lease premises, and is not intended to be, nor shall it be construed as, a waiver or limitation of any State interest in the subject or any other property.