

MINUTE ITEM

This Calendar Item No. C21 was approved as Minute Item No. 21 by the California State Lands Commission by a vote of 3 to 0 at its 2/27/98 meeting.

**CALENDAR ITEM
C21**

A 4
S 1

02/27/98
PRC5276 WP 5276
L. Fiack

RECREATIONAL PIER LEASE

APPLICANT:

Hazel C. Indig, Trustee of the Indig Family Trust
P.O. Box 626
Carnelian Bay, California 96140-0626

AREA, LAND TYPE, AND LOCATION:

Sovereign lands in Lake Tahoe, Carnelian Bay, Placer County.

AUTHORIZED USE:

Continued use and maintenance of a pier and mooring buoy, as shown on the attached Exhibit A.

LEASE TERM:

Ten years, beginning May 1, 1997.

CONSIDERATION:

No monetary consideration pursuant to Public Resources Code section 6503.5.

SPECIFIC LEASE PROVISIONS:

Insurance:


Liability insurance in the amount of no less than \$300,000.

Other:

This lease is conditioned on Lessee's obtaining authorization from the Tahoe Regional Planning Agency (TRPA) for the mooring buoy within two years from the effective date of the authorization of the buoy by the Commission.

OTHER PERTINENT INFORMATION:

1. Pursuant to the Commission's delegation of authority and the State CEQA Guidelines (Title 14, California Code of Regulations, section 15061), the staff has determined that this activity is exempt from the requirements of the CEQA as a categorically exempt project. The project is exempt under

CALENDAR PAGE	145
MINUTE PAGE	

CALENDAR ITEM NO. C21 (CONT'D)

Class 1, Existing Facilities; Title 2, California Code of Regulations, section 2905 (a) (2).

Authority: Public Resources Code section 21084 and Title 14, California Code of Regulations, section 15300 and Title 2, California Code of Regulations, section 2905.

2. This activity involves lands identified as possessing significant environmental values pursuant to Public Resources Code sections 6370, et seq. Based upon the staff's consultation with the persons nominating such lands and through the CEQA review process, it is the staff's opinion that the project, as proposed, is consistent with its use classification.

FURTHER APPROVALS REQUIRED:

Tahoe Regional Planning Agency (Buoy).

EXHIBIT:

- A. Site and Location Map

PERMIT STREAMLINING ACT DEADLINE:

N/A

RECOMMENDED ACTION:

IT IS RECOMMENDED THAT THE COMMISSION:

CEQA FINDING:

FIND THAT THE ACTIVITY IS EXEMPT FROM THE REQUIREMENTS OF THE CEQA PURSUANT TO TITLE 14, CALIFORNIA CODE OF REGULATIONS, SECTION 15061 AS A CATEGORICALLY EXEMPT PROJECT, CLASS 1, EXISTING FACILITIES; TITLE 2, CALIFORNIA CODE OF REGULATIONS, SECTION 2905 (a) (2).

SIGNIFICANT LANDS INVENTORY FINDING:

FIND THAT THIS ACTIVITY IS CONSISTENT WITH THE USE CLASSIFICATION DESIGNATED BY THE COMMISSION FOR THE LAND PURSUANT TO PUBLIC RESOURCES CODE SECTIONS 6370, ET SEQ.

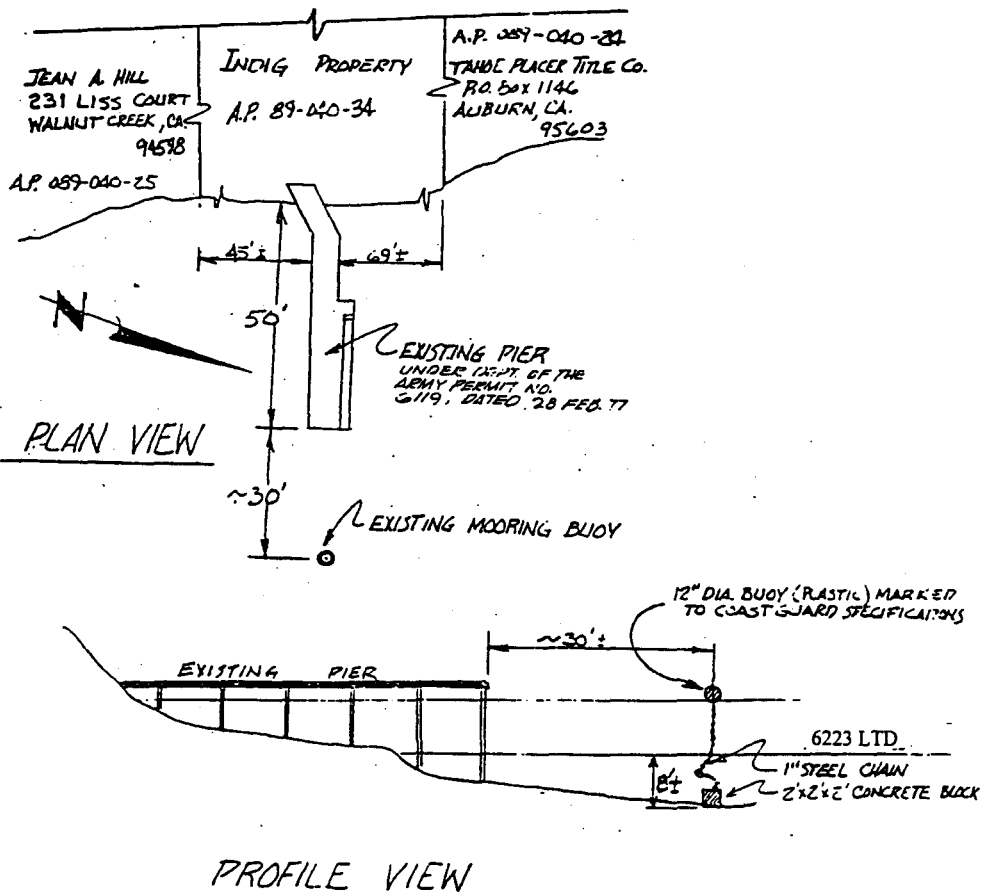
CALENDAR ITEM NO. C21 (CONT'D)

AUTHORIZATION:

AUTHORIZE ISSUANCE TO HAZEL C. INDIG, TRUSTEE OF THE INDIG FAMILY TRUST OF A TEN-YEAR RECREATIONAL PIER LEASE, BEGINNING MAY 1, 1997, FOR CONTINUED USE AND MAINTENANCE OF A PIER AND MOORING BUOY ON THE LAND SHOWN ON EXHIBIT A ATTACHED AND BY THIS REFERENCE MADE A PART HEREOF; NO MONETARY CONSIDERATION PURSUANT TO PUBLIC RESOURCES CODE SECTION 6503.5; LIABILITY INSURANCE IN THE AMOUNT OF NO LESS THAN \$300,000.

NO SCALE

SITE MAP



5672 N. Lake Blvd, Carnelian Bay

NO SCALE

LOCATION MAP

Lake Tahoe

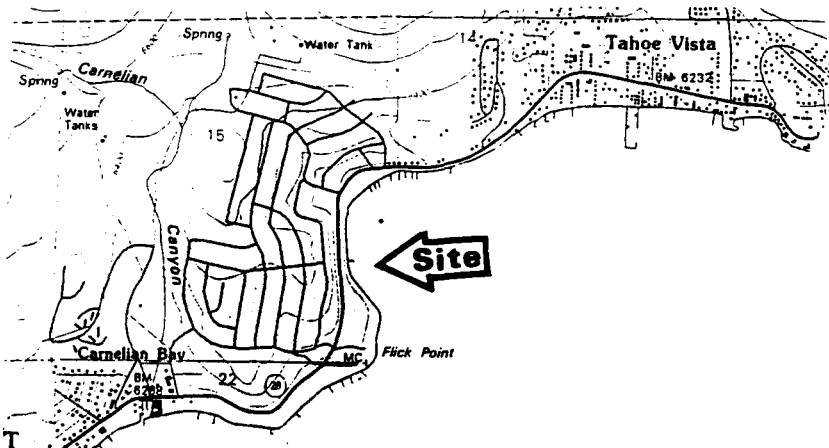


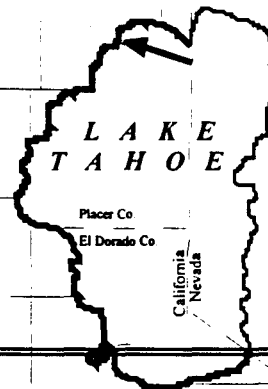
Exhibit A

PRC 5276.9

APN 116-100-003

Lake Tahoe

PLACER COUNTY



This Exhibit is solely for purposes of generally defining the lease premises, and is not intended to be, nor shall it be construed as, a waiver or limitation of any State interest in the subject or any other property.

CALENDAR PAGE

148

MINUTE PAGE

RL 8/97