

CALENDAR ITEM
C59

MINUTE ITEM
This Calendar Item No. 059
was approved as Minute Item
No. 59 by the State Lands
Commission by a vote of 3
to 0 at its 10-17-95
meeting.

10/17/95

PRC 4317.9 WP 4317.9

Young

A 4

S 1

RECREATIONAL PIER LEASE

APPLICANT:

Robert G. and Barbara Mae Dolton, Trustees
P.O. Box 97
Carnelian Bay, California 96140

LOCATION:

Submerged land in Lake Tahoe, Placer County

EXHIBIT:

A. Site and Location Map

AB 884:

N/A

RECOMMENDED

ACTION:

IT IS RECOMMENDED THAT THE COMMISSION:

CEQA

FINDING:

FIND THAT THE ACTIVITY IS EXEMPT FROM THE REQUIREMENTS OF THE
CEQA PURSUANT TO 14 CAL. CODE REGS. 15061 AS A CATEGORICALLY
EXEMPT PROJECT, CLASS 1, 2-CAL. CODE REGS. 2905 (a) (2).

SIGNIFICANT LANDS

INVENTORY FINDING:

FIND THAT THIS ACTIVITY IS CONSISTENT WITH THE USE CLASSIFICATION
DESIGNATED FOR THE LAND PURSUANT TO P.R.C. 6370, ET SEQ.

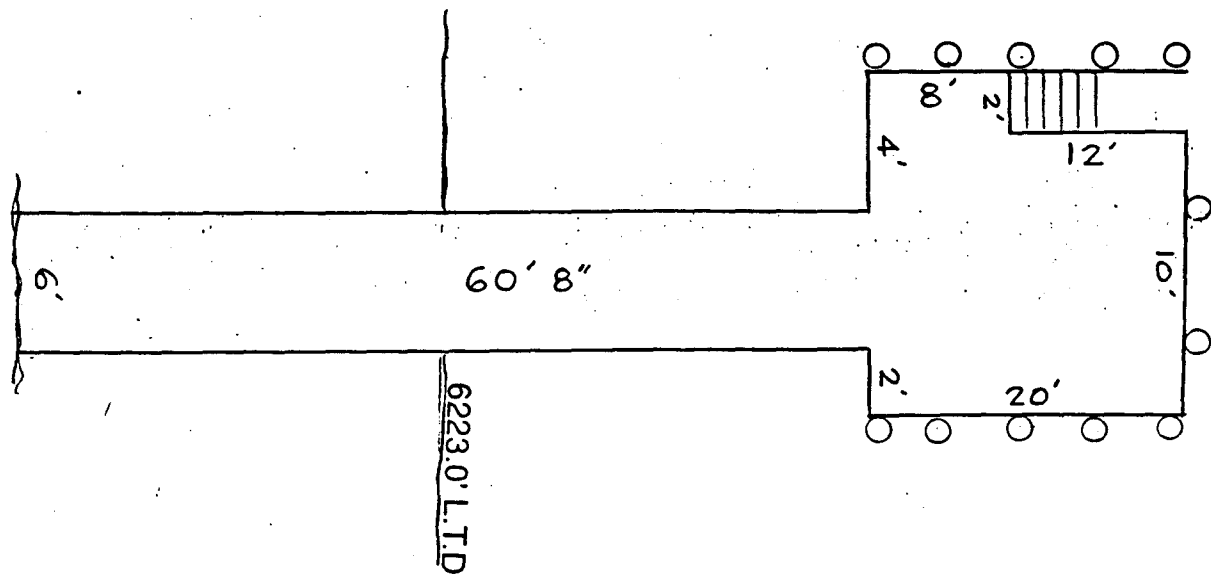
AUTHORIZATION:

AUTHORIZE ISSUANCE TO ROBERT G. AND BARBARA MAE DOLTON,
TRUSTEES, OF A TEN YEAR RECREATIONAL PIER LEASE ON FILE IN THE
COMMISSION'S OFFICE FOR ALL THE STATE'S SOVEREIGN LANDS BELOW THE
ELEVATION OF 6223 LTD' UNDER APPLICANT'S PIER AS DEPICTED ON EXHIBIT
"A" ATTACHED AND BY REFERENCE MADE A PART HEREOF, BEGINNING
MARCH 27, 1995; NO MONETARY CONSIDERATION PURSUANT TO PUBLIC
RESOURCES CODE SECTION 6503.5.

CALENDAR PAGE 325

MINUTE PAGE 2169

Lake Tahoe



NO SCALE

LOCATION MAP

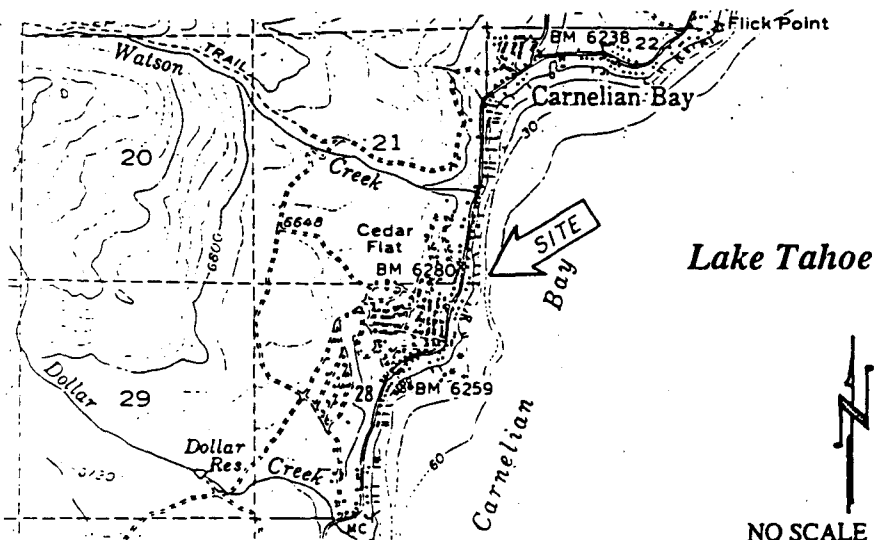


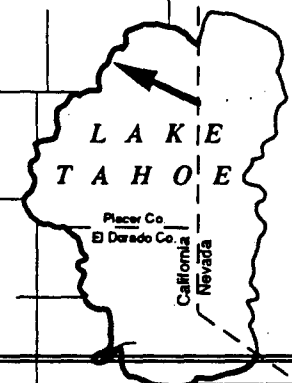
EXHIBIT "A"

PRC 4317.9

APN 091 - 174 - 006

Lake Tahoe

PLACER COUNTY



This Exhibit is solely for purposes of generally defining the lease premises, and is not intended to be, nor shall it be construed as, a waiver or limitation of any State interest in the subject or any other property.

CALENDAR PAGE

326

MINUTE PAGE 2170 CG 8/95