

CALENDAR ITEM
C27

MINUTE ITEM
This Calendar Item No. C27
was approved as Minute Item
No. 27 by the State Land
Commission by a vote of 3
to 0 at its 7/6/95
meeting.

A 4
S 1

PRC 4142.9
J. Ludlow
07/06/95

RECREATIONAL PIER LEASE

PARTY:

Bernard John Atkinson and Carol Sue Atkinson
P.O. Box 775
Carnelian Bay, California 96140

LOCATION:

A parcel of submerged land located in the bed of Lake Tahoe
at Carnelian Bay, Placer County.

EXHIBIT:

A. Vicinity and Site Map

AB 884:

N/A

RECOMMENDED ACTION:

IT IS RECOMMENDED THAT THE COMMISSION:

CEQA FINDING:

FIND THAT THE ACTIVITY IS EXEMPT FROM THE REQUIREMENTS OF
THE CEQA PURSUANT TO 14 CAL. CODE REGS. 15061 AS A
CATEGORICALLY EXEMPT PROJECT, CLASS 1, EXISTING FACILITIES,
2 CAL. CODE REGS. 2905 (a) (2).

SIGNIFICANT LANDS

INVENTORY FINDING:

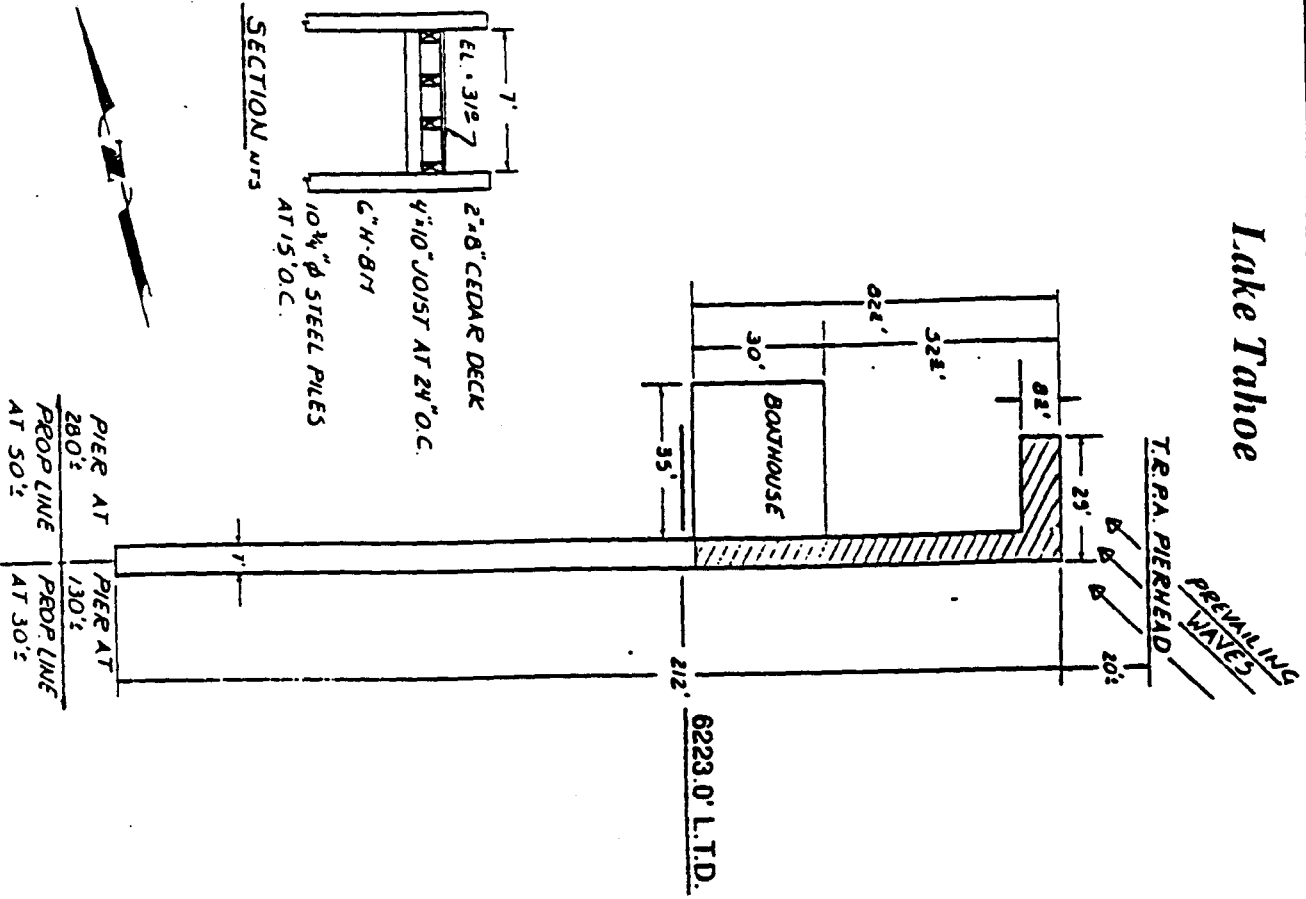
FIND THAT THIS ACTIVITY IS CONSISTENT WITH THE USE
CLASSIFICATION DESIGNATED FOR THE LAND PURSUANT TO P.R.C.
6370, ET SEQ.

AUTHORIZATION:

AUTHORIZE ISSUANCE TO BERNARD JOHN ATKINSON AND CAROL SUE
ATKINSON OF A TEN-YEAR RECREATIONAL PIER LEASE ON FILE IN
THE COMMISSION'S OFFICES FOR ALL OF THE STATE'S SOVEREIGN
LANDS BELOW THE ELEVATION OF 6223 LTD UNDER APPLICANT'S PIER
AND BOATHOUSE AS IS DEPICTED ON EXHIBIT "A" ATTACHED AND BY
REFERENCE MADE A PART HEREOF, BEGINNING NOVEMBER 29, 1994;
NO MONETARY CONSIDERATION PURSUANT TO P.R.C. SECTION 6503.5.

CALENDAR PAGE	103
MINUTE PAGE	984

Lake Tahoe



4870 North Lake Blvd.

NO SCALE

LOCATION MAP

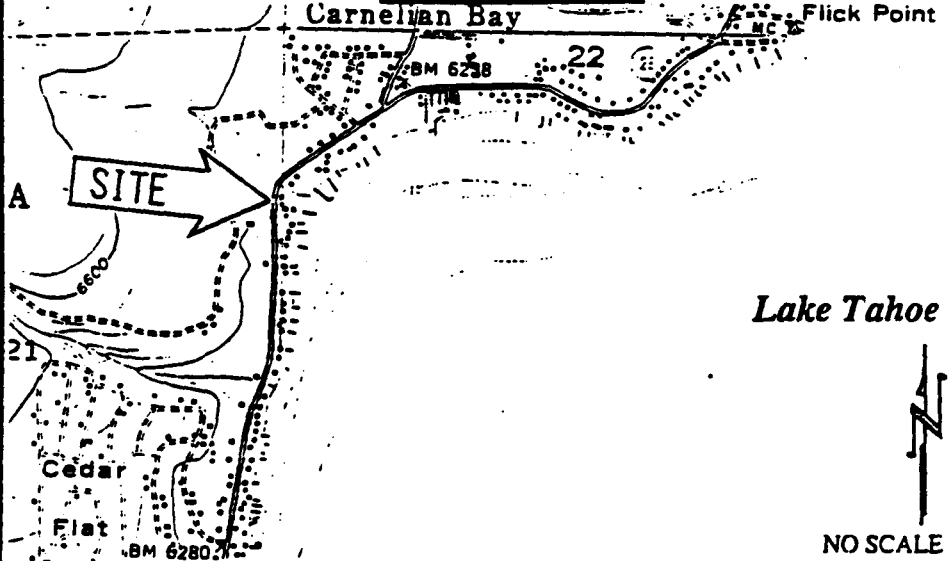
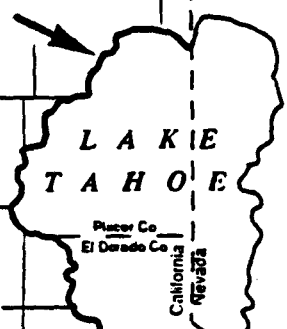


EXHIBIT "A"

PRC 4142
 APN 115 - 060 - 004
 Lake Tahoe
 PLACER COUNTY



This Exhibit is solely for purposes of generally defining the lease premises, and is not intended to be, nor shall it be construed as, a waiver or limitation of any State interest in the subject or any other property.

CALENDAR PAGE 104
 MINUTE PAGE 985