

MINUTE ITEM

This Calendar Item No. C63
was approved as Minute Item
No. 63 by the State Lands
Commission by a vote of 3
to 0 at its 11/15/94
meeting.

CALENDAR ITEM
C63

A 4
S 1

11/15/94
J. Ludlow
PRC 4362

REPLACEMENT OF RECREATIONAL PIER PERMIT

PARTY:

Thomas E. Kaljian, Gary P. Carlson and Ann Kaljian Carlson
645 Pacheco Boulevard
Los Banos, California 93635

LOCATION:

A parcel of submerged land located in the bed of Lake Tahoe
at Tahoma, Placer County.

EXHIBIT:

A. Vicinity and Site Map

AB 884:

N/A

RECOMMENDED

ACTION:

IT IS RECOMMENDED THAT THE COMMISSION:

CEQA FINDING:

FIND THAT THE ACTIVITY IS EXEMPT FROM THE REQUIREMENTS OF
THE CEQA PURSUANT TO 14 CAL. CODE REGS. 15061 AS A
CATEGORICALLY EXEMPT PROJECT, CLASS 1, 2 CAL. CODE
REGS. 2905(a)(2).

SIGNIFICANT LANDS

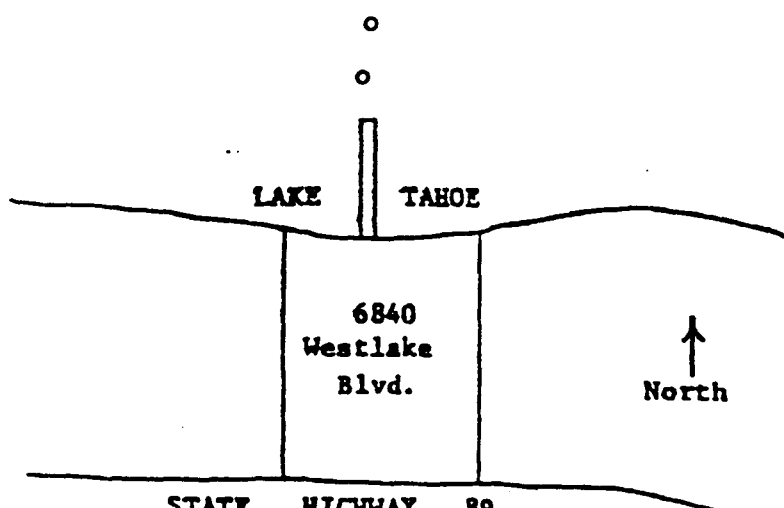

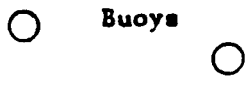
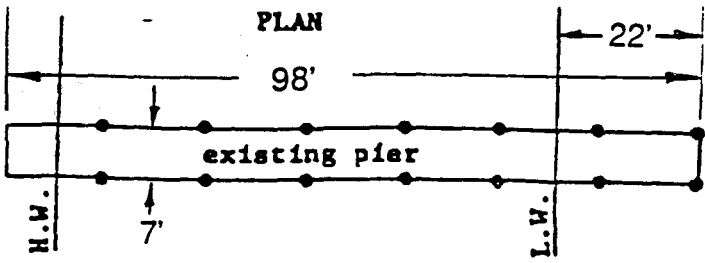
INVENTORY FINDING:

FIND THAT THIS ACTIVITY IS CONSISTENT WITH THE USE
CLASSIFICATION DESIGNATED FOR THE LAND PURSUANT TO
P.R.C. 6370, ET SEQ.

AUTHORIZATION:

AUTHORIZE ISSUANCE TO THOMAS E. KALJIAN, GARY P. CARLSON AND
ANN KALJIAN CARLSON OF A FIVE YEAR RECREATIONAL PIER PERMIT,
BEGINNING JULY 10, 1994; NO MONETARY CONSIDERATION PURSUANT
TO SECTION 6503.5 OF THE P.R.C.; FIND THAT THE ISSUANCE OF
THIS PERMIT SUPERSEDES ANY PRIOR AUTHORIZATION BY THE STATE
LANDS COMMISSION AT THIS LOCATION FOR THE CONTINUED USE AND
MAINTENANCE OF AN EXISTING RECREATIONAL PIER AND TWO MOORING
BUOYS; ON THE LAND DESCRIBED ON EXHIBIT "A" ATTACHED AND BY
REFERENCE MADE A PART HEREOF.

CALENDAR PAGE	321
MINUTE PAGE	3929



Lake Tahoe

NO SCALE

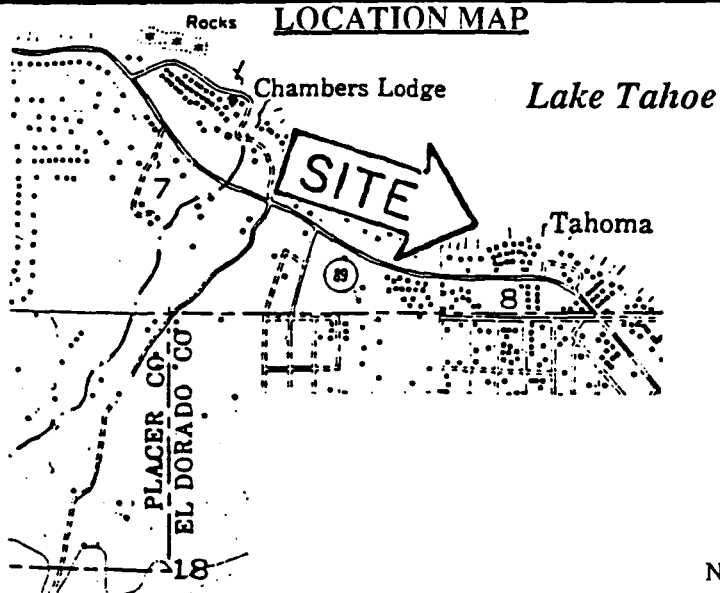
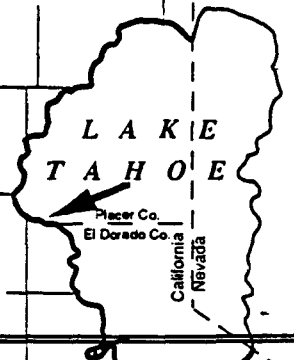


EXHIBIT "A"
 PRC 4362
 APN 98 - 200 - 05
 Lake Tahoe
 PLACER COUNTY



NO SCALE

This Exhibit is solely for purposes of generally defining the lease premises, and is not intended to be, nor shall it be construed as, a waiver or limitation of any State interest in the subject or any other property.

CALENDAR PAGE 322
 MINUTE PAGE 2020