

MINUTE ITEM

This Calendar Item No. C102
was approved as Minute Item
No. 102 by the State Lands Commission by a vote of 3
to 0 at its 11/15/94 CALENDAR ITEM

C102

A meeting

11/15/94

WP 3401

S 1

Young

PRC 3401

RECREATIONAL PIER PERMIT

APPLICANT:

Jerry A. and Sharon L. Stugen
1573 Dry Creek Road
Campbell, California 95008

LOCATION:

Submerged land in Lake Tahoe, Placer County.

EXHIBIT:

A. Site and Location Map

AB 884:

N/A

RECOMMENDED

ACTION:

IT IS RECOMMENDED THAT THE COMMISSION:

CEQA

FINDING:

FIND THAT THE ACTIVITY IS EXEMPT FROM THE REQUIREMENTS OF THE CEQA PURSUANT TO 14 CAL. CODE REGS. 15061 AS A CATEGORICALLY EXEMPT PROJECT, CLASS 1, 2 CAL. CODE REGS. 2905 (a) (2).

SIGNIFICANT LANDS

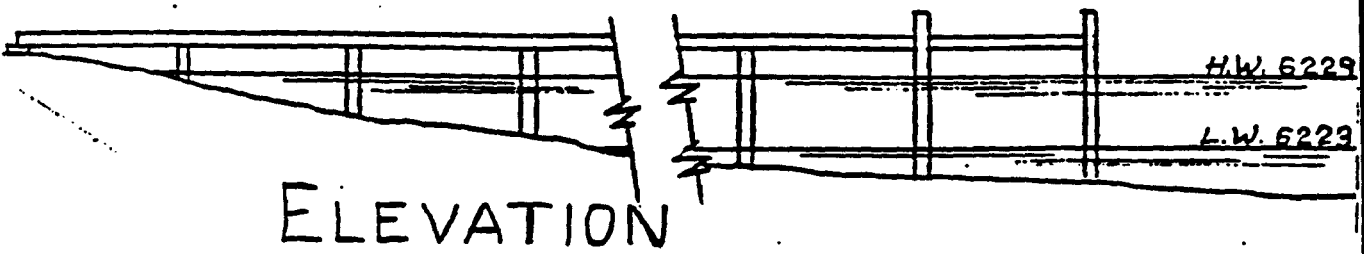
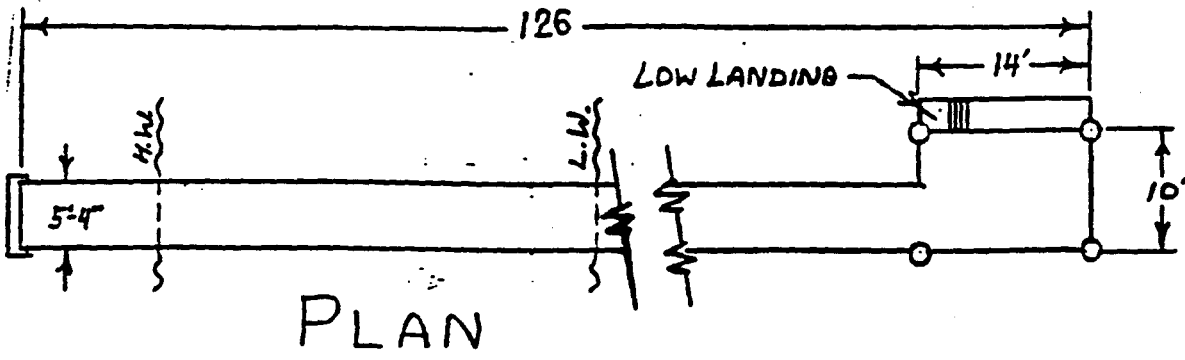
INVENTORY FINDING:

FIND THAT THIS ACTIVITY IS CONSISTENT WITH THE USE CLASSIFICATION DESIGNATED FOR THE LAND PURSUANT TO P.R.C. 6370, ET SEQ.

AUTHORIZATION:

AUTHORIZE ISSUANCE TO JERRY A. AND SHARON L. STUGEN OF A FIVE YEAR RECREATIONAL PIER PERMIT, BEGINNING NOVEMBER 23, 1993; NO MONETARY CONSIDERATION PURSUANT TO SECTION 6503.5 OF THE P.R.C.; FOR THE CONTINUED USE AND MAINTENANCE OF AN EXISTING PIER AS SHOWN AND LOCATED ON THE LAND DESCRIBED ON EXHIBIT "A" ATTACHED, AND BY REFERENCE MADE A PART HEREOF.

CALENDAR PAGE	526
MINUTE PAGE	4227



3920 North Lake Blvd.

NO SCALE

LOCATION MAP

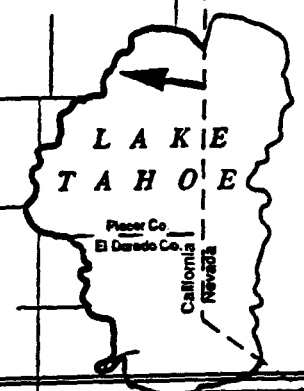


Lake Tahoe

NO SCALE

EXHIBIT "A"

WP 3401
 APN 92 - 142 - 01
 Lake Tahoe
 PLACER COUNTY



This Exhibit is solely for purposes of generally defining the lease premises, and is not intended to be, nor shall it be construed as, a waiver or limitation of any State interest in the subject or any other property.

CALENDAR PAGE 527

MINUTE PAGE CG 10794