

MINUTE ITEM
This Calendar Item No. C101
was approved as Minute Item CALENDAR ITEM
No. 101 by the State Land
Commission by a vote of 3
to 0 at its 11/15/94

C101

A meeting.

11/15/94

WP 5664

Young

PRC 5664

S 1

RECREATIONAL PIER PERMIT

APPLICANT:

Maxine A. Polzin, Trustee
P.O. Box 306
Tahoe Vista, California 96148

LOCATION:

Submerged land in Lake Tahoe, Placer County.

EXHIBIT:

A. Site and Location Map

AB 884:

N/A

RECOMMENDED

ACTION:

IT IS RECOMMENDED THAT THE COMMISSION:

CEQA

FINDING:

FIND THAT THE ACTIVITY IS EXEMPT FROM THE REQUIREMENTS OF THE
CEQA PURSUANT TO 14 CAL. CODE REGS. 15061 AS A CATEGORICALLY
EXEMPT PROJECT, CLASS 1, 2 CAL. CODE REGS. 2905 (a) (2).

SIGNIFICANT LANDS

INVENTORY FINDING:

FIND THAT THIS ACTIVITY IS CONSISTENT WITH THE USE
CLASSIFICATION DESIGNATED FOR THE LAND PURSUANT TO P.R.C.
6370, ET SEQ.

AUTHORIZATION:

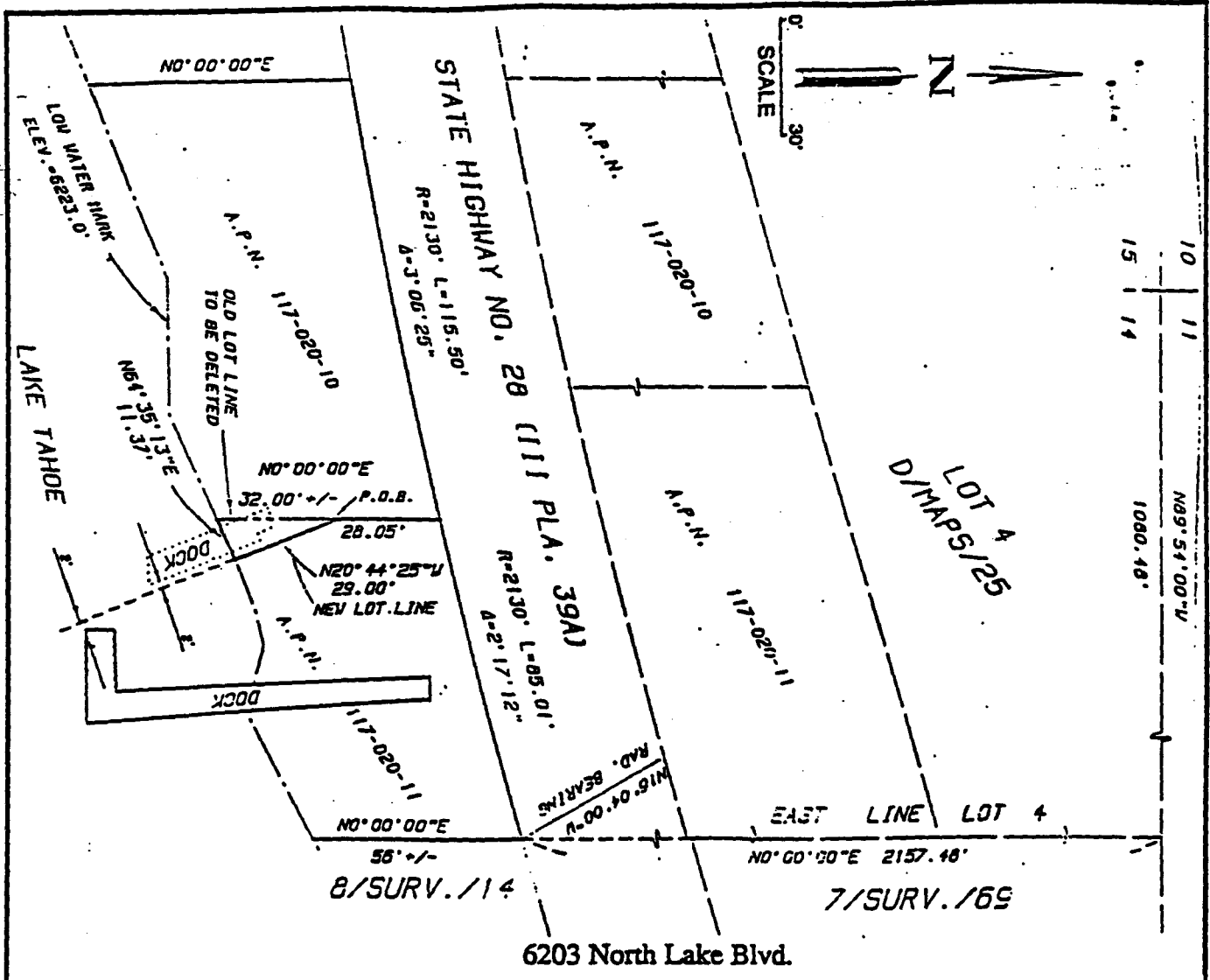
AUTHORIZE ISSUANCE TO MAXINE A. POLZIN OF A FIVE YEAR
RECREATIONAL PIER PERMIT, BEGINNING JUNE 5, 1994; NO MONETARY
CONSIDERATION PURSUANT TO SECTION 6503.5 OF THE P.R.C.; FOR
THE CONTINUED USE AND MAINTENANCE OF AN EXISTING PIER AS SHOWN
AND LOCATED ON THE LAND DESCRIBED ON EXHIBIT "A" ATTACHED, AND
BY REFERENCE MADE A PART HEREOF.

CALENDAR PAGE

524

MINUTE PAGE

4225



LOCATION MAP

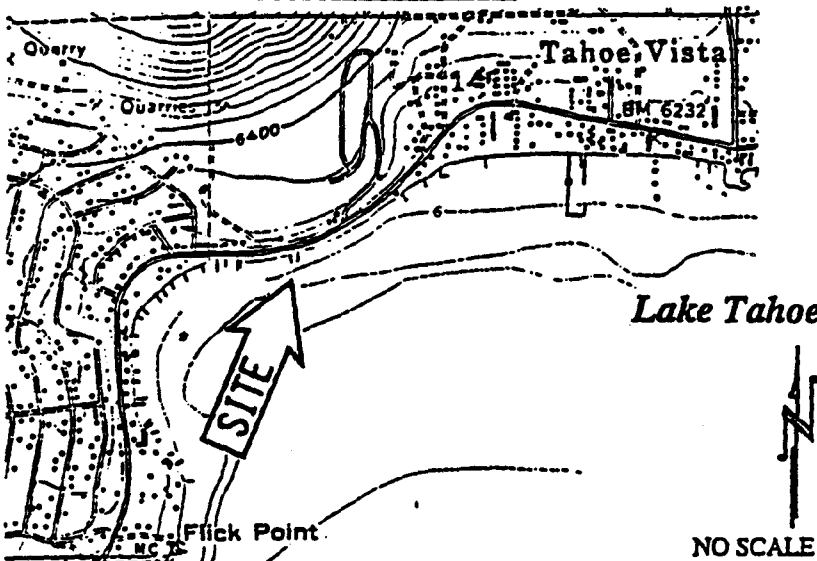
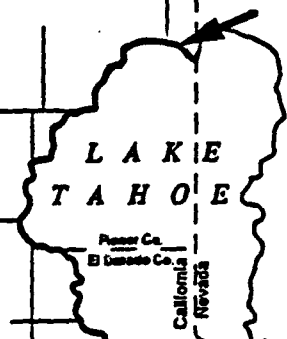


EXHIBIT "A"

WP 5664
 APN 117-020-011
 Lake Tahoe
 PLACER COUNTY



This Exhibit is solely for purposes of generally defining the lease premises, and is not intended to be, nor shall it be construed as, a waiver or limitation of any State interest in the subject or any other property.

CALENDAR PAGE 425
 4226
 MINUTE PAGE