

MINUTE ITEM

This Calendar Item No. C56
was submitted for information
only, no action thereon
being necessary.

INFORMATIONAL

CALENDAR ITEM

C 56

A 10, 26

S 5, 7

06/11/90
PRC 5893
Bancroft

RECEIPT OF A "NOTICE OF PROPOSED USE OF
STATE LANDS" PROVIDED FOR BY THE MEMORANDUM OF UNDERSTANDING
BETWEEN THE DEPARTMENT OF WATER RESOURCES AND
THE STATE LANDS COMMISSION

APPLICANT: Department of Water Resources
1416 Ninth Street
Sacramento, California 95814

BACKGROUND

On September 26, 1979, the State Lands Commission approved a Memorandum of Understanding, effective October 19, 1979, between the Department of Water Resources and State Lands Commission. It provides for use of State lands for either the Central Valley Project or the State Water Resources Development System. Under the Memorandum of Understanding, the Department of Water Resources provides State Lands Commission with a "Notice of Proposed Use of State Lands".

CURRENT SITUATION

Based on the Memorandum of Understanding, the Department of Water Resources (DWR) has submitted a "Notice of Proposed Use of State Lands" to Commission staff, advising of DWR's intent to continue the use of State lands established under lease PRC 4301, which expired March 31, 1989. Acoustical water velocity meters and buried cables are established on six parcels of tide and submerged lands containing an aggregate area of 0.10± acre located in Old River, Contra Costa County.

CALENDAR ITEM NO. C 56 (CONT'D)

This project is a part of the State Water Resources Development System. Staff has reviewed the plan submitted by DWR and has determined that no Commission imposed restrictions or limitations are necessary. In accordance with the Memorandum of Understanding, staff will acknowledge the "Notice of Proposed Use of State Lands".

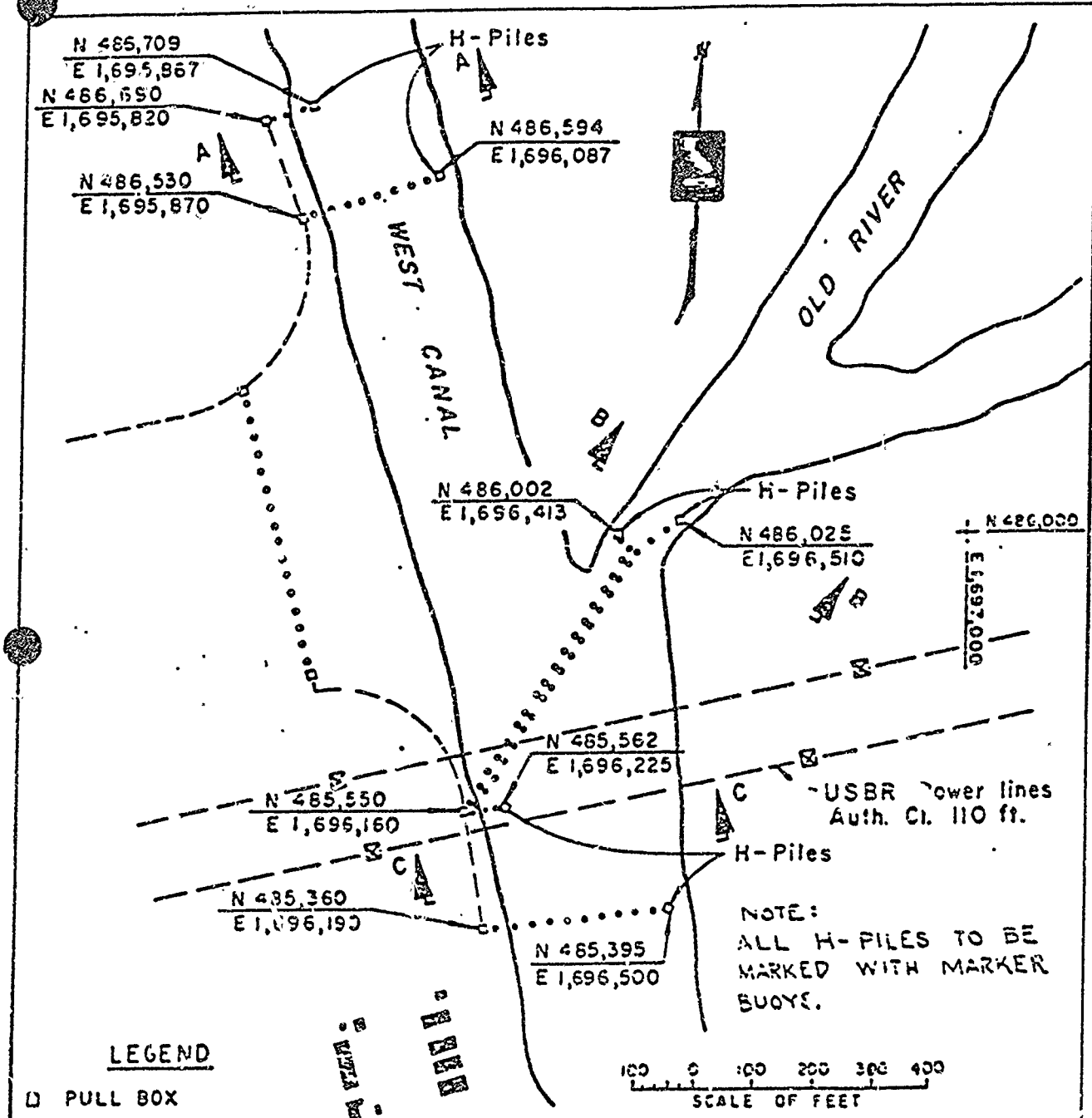
AB 884: N/A.

EXHIBITS: A. Land Description.
B. Location Map.

EXHIBIT "A"

LAND DESCRIPTION

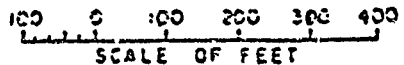
PRC 5893



LEGEND

- PULL BOX
- EMBEDDED CONDUIT
- ... ARMORED SUBMERSIBLE CABLE
- + STATE PLANE COORDINATE ZONE III

NOTE:
ALL H-FILES TO BE
MARKED WITH MARKER
BUOYS.



STATE WATER FACILITIES
STATE WATER PROJECT
CALIFORNIA AQUEDUCT CONTROL SYSTEM

PROPOSED PILES AND CABLE CROSSING
IN WEST CANAL AND OLD RIVER
GENERAL PLAN

REVIEWED MARCH 29, 1990 BY SAS.

CALENDAR PAGE	431
MINUTE PAGE	1515

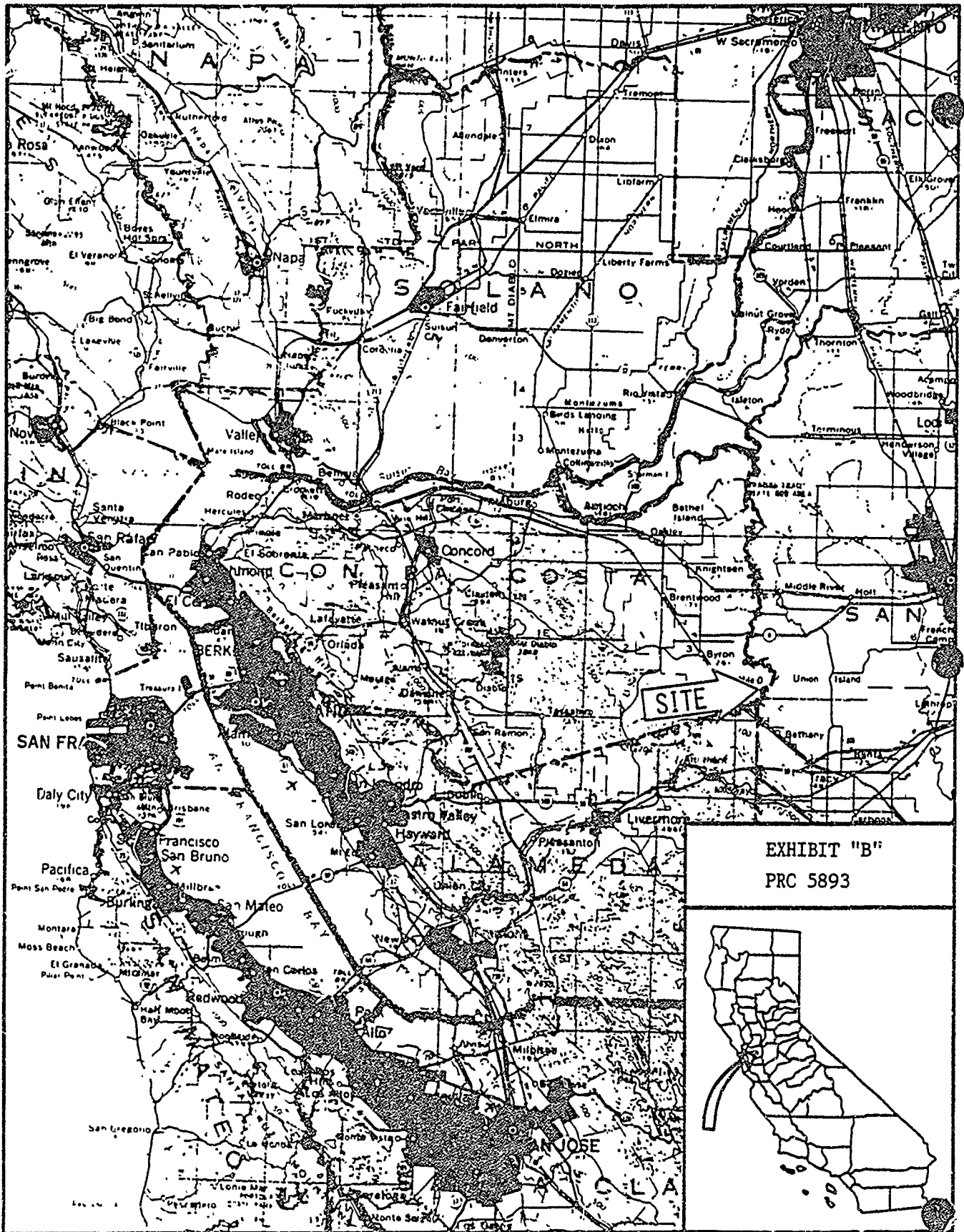


EXHIBIT "B"
 PRC 5893



CALENDAR PAGE 432
 MINUTE PAGE 1510