

MINUTE ITEM

This Calendar Item No. 63
was approved as Minute Item
No. 63 by the State Lands
Commission by a vote of 3
to 0 at its 7/10/89
meeting.

CALENDAR ITEM

63

A 6

S 3

07/10/89
W 24383 PRC 7368
Martinez

MAINTENANCE DREDGING PERMIT

APPLICANT: Fireman's Fund Insurance Company
777 San Marin Drive
Novato, California 95730

AGENT: Jerry Tippin
P.O. Box 5399
Tahoe City, California 95730

AREA, TYPE LAND AND LOCATION:
Sovereign lands in Lake Tahoe at Tahoe Marina
Resort, Placer County.

LAND USE: Dredge a maximum 500 cubic yards of material
from the entrance channel of the existing
marina to maintain a navigable depth previously
established by the Corps of Engineers. The
dredged material will be hauled by truck to the
inland Placer County Regional Landfill Site.

TERMS OF PROPOSED PERMIT:
Initial Period: One year commencing July 11,
1989.

Royalty: \$0.25 per cubic yard for
material placed at the
approved upland disposal site.

PREREQUISITE CONDITIONS, FEES AND EXPENSES:
Filing and processing fees have been received.

UNIVERSITY OF CALIFORNIA
CALIFORNIA STATE ARCHIVES
UNIVERSITY OF CALIFORNIA
LIBRARY

CALENDAR ITEM NO. 63 (CONT'D)

STATUTORY AND OTHER REFERENCES:

- A. P.R.C.: Div. 6, Parts 1 and 2; Div. 13.
- B. Cal. Code Regs. Title 2, Div. 3; Title 14, Div. 6.

AB 884: 12/26/89.

OTHER PERTINENT INFORMATION:

1. This activity involves lands identified as possessing significant environmental values pursuant to P.R.C. 6370, et. seq. Based upon the staff's consultation with the persons nominating such lands and through the CEQA review process, it is the staff's opinion that the project, as proposed, is consistent with its use classification.

2. Pursuant to the Commission's delegation of authority and the State CEQA Guidelines (14 Cal. Code Regs. 15061), the staff has determined that this activity is exempt from the requirements of the CEQA as a categorical exempt project. The project is exempt under Class 4(g), maintenance dredging where the spoils are deposited in a spoil area authorized by all applicable State and Federal regulatory agencies. 14 Cal. Code Regs. 15104.

Authority: P.R.C. 21084 and 14 Cal. Code Regs. 15300.

3. Authorization from TRPA is the only local approval required.

APPROVALS OBTAINED:

Tahoe Regional Planning Agency, United States Army Corps of Engineers, Lahontan Regional Water Quality Control Board, and California Department of Fish and Game.

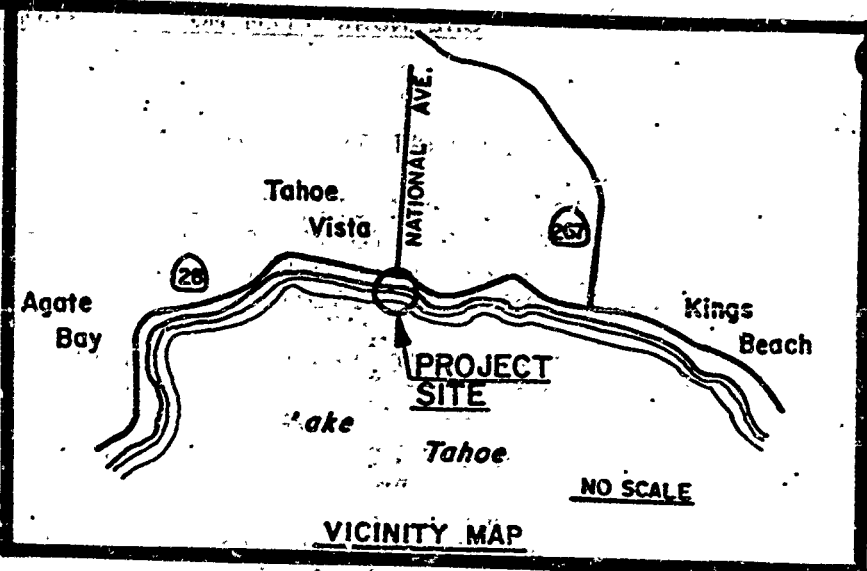
EXHIBITS:

- A. Location and Site Map.
- B. Dredging Permit.

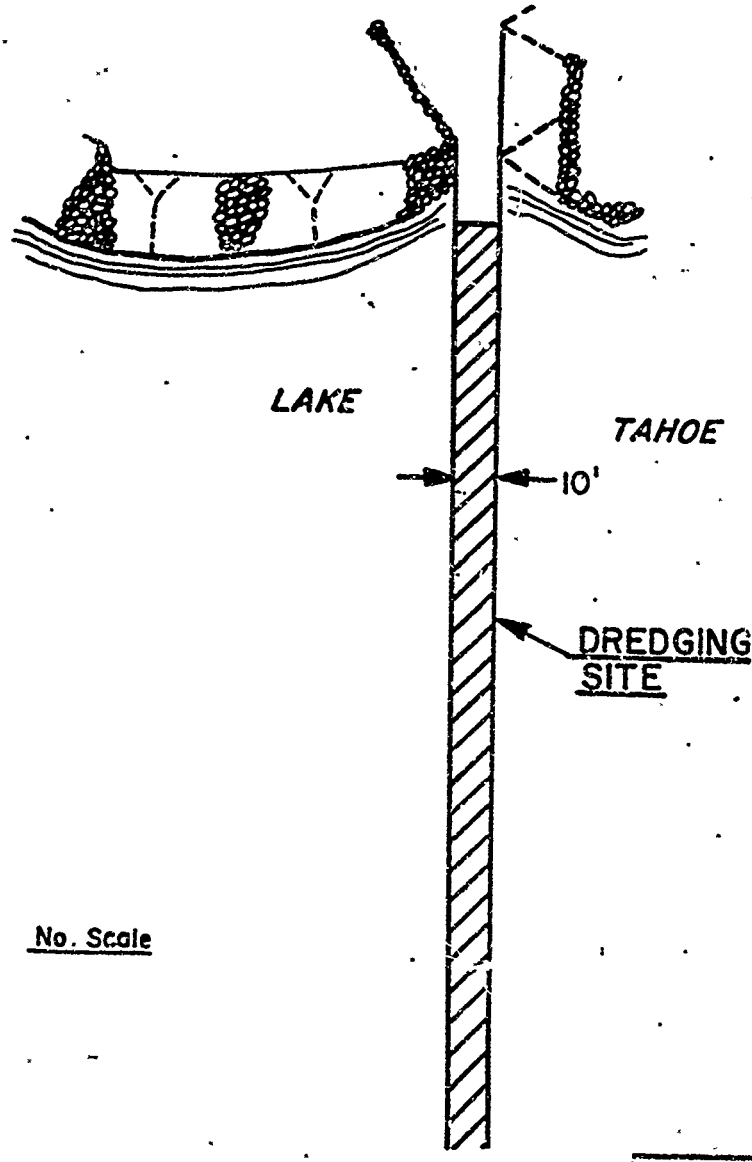
CALENDAR PAGE	710.1
MINUTE PAGE	2547

IT IS RECOMMENDED THAT THE COMMISSION:

1. FIND THAT THE ACTIVITY IS EXEMPT FROM THE REQUIREMENTS OF THE CEQA PURSUANT TO 14 CAL. CODE REGS. 15061 AS A CATEGORICAL EXEMPT PROJECT, CLASS 4, MAINTENANCE DREDGING, 14 CAL. CODE REGS. 15104.
2. AUTHORIZE STAFF TO ISSUE TO FIREMAN'S FUND INSURANCE COMPANY THE DREDGING PERMIT AUTHORIZING DREDGING A MAXIMUM 500 CUBIC YARDS OF MATERIAL FOR ONE YEAR COMMENCING JULY 11, 1989 FROM LAKE TAHOE AT THE ENTRANCE CHANNEL TO TAHOE MARINA RESORT, PLACER COUNTY, AND DISPOSAL AT THE PLACER COUNTY REGIONAL LANDFILL SITE AS APPROVED BY THE TAHOE REGIONAL PLANNING AGENCY AND LAHONTAN REGIONAL WATER QUALITY CONTROL BOARD. A ROYALTY OF \$0.25 PER CUBIC YARD SHALL BE CHARGED FOR MATERIAL PLACED AT THE APPROVED INLAND SITE. SUCH PERMITTED ACTIVITY IS CONTINGENT UPON APPLICANT'S COMPLIANCE WITH APPLICABLE PERMITS, RECOMMENDATIONS, AND LIMITATIONS ISSUED BY FEDERAL, STATE AND LOCAL GOVERNMENT AGENCIES.



Tahoe Vista



No. Scale

EXHIBIT "A"
 APPLICATION FOR
 MAINTENANCE DREDGING
 PERMIT
 FIREMAN'S FUND
 INSURANCE CO.
 W24383
 LAKE TAHOE AT
 TAHOE MARINA RESORT
 PLACER COUNTY



STATE LANDS COMMISSION
1807 13TH STREET
SACRAMENTO, CALIFORNIA 95814



July 11, 1989

File Ref.: W 24383

Fireman's Fund Insurance Co.
777 San Marin Drive
Novato CA 95730

Gentlemen:

Pursuant to your request and by the authorization of the State Lands Commission in July, 1989 you are hereby granted permission to dredge, during the term of the permit a maximum 500 cubic yards of sand, silt, clay and gravel excluding all other minerals, including but not limited to oil, gas and geothermal from an area of sovereign lands in Lake Tahoe at Tahoe Marina Resort, Placer County as designated in Exhibit "A" attached hereto, which is by this reference expressly made a part hereof. Said permission includes the right to dispose of the material at an inland dump site designated by the Tahoe Regional Planning Agency and Lahontan Regional Water Quality Control Board.

A royalty of \$0.25 shall be paid for material placed at the approved upland disposal site. Said permission is given on the condition that all dredging and spoils deposition shall be done in accordance with all applicable Federal, State and local government laws, rules, and regulations. Said permission shall be effective from July 11, 1989 through July 10, 1990.

It is hereby agreed that the operations authorized under this permit shall be performed with diligence, in a good and workmanlike manner, and with the use of due care and safety precautions.

It is further agreed that you shall submit copies of reports or contracts with the dredging operator substantiating the volume of materials dredged and any royalties due to the Commission on a quarterly basis, on forms supplied by the Commission (Form 30.9NC). It is agreed that you shall submit said forms on or before the fifteenth (15th) day of the month following the end of each permit quarter, together with payment for the royalty due on the volume removed during the quarter. The first permit quarter shall be the first three months following the effective date of this permit and every three-month period thereafter shall be a permit quarter.

It is hereby agreed that, pursuant to Public Resources Code Section 6224, any installments of royalty accruing under the provisions of this permit that are not paid when due shall be subject to a five percent (5%) penalty and shall bear interest at the rate of one and one-half percent (1½%) per month from the date when the same was payable by the terms hereof.

CALENDAR PAGE	710.4.
MINUTE PAGE	2550



Fireman's Fund Insurance Co.

July 11, 1989

It is agreed that you shall furnish the Commission with copies of final surveys or copies of any other computations used as a basis to verify dredge volumes within twenty-five (25) days of completion of the activity authorized hereunder.

It is agreed that you shall indemnify, save harmless and at the option of the State of California, defend said State, its officers, agents and employees, against any and all claims, demands, causes of action, or liability of any kind which may be asserted against or imposed upon the State of California or any of its officers, agents or employees by any third person or entity, arising out of or connected with the issuance of this permit, operations hereunder, or the use by you or your agents, employees or contractors, of the above-described lands.

Without limiting the generality of the foregoing, such indemnification shall include any claim, demand, cause of action or liability of any kind asserted against or imposed upon the State of California or any of its officers, agents or employees, arising out of or connected with any alleged or actual violation by you, your agents, employees or contractors of the property or contractual rights of any third persons or entity. It is agreed that you shall, at the option of the Commission, procure and maintain liability insurance for the benefit of the State in an amount satisfactory to the Commission.

You agree to comply with the terms and conditions hereof, and you further agree that any violation thereof shall constitute grounds for termination of this permit and shall allow the Commission to pursue any other remedy available to it under the law. It is further agreed that this permit may be suspended, modified or terminated, whenever the State Lands Commission deems such action to be in the best interests of the State, and that no such action by the Commission shall be deemed to be a basis for any claim or cause of action for damages against the State or any officer, employee or agency thereof.

STATE OF CALIFORNIA
STATE LANDS COMMISSION

W. M. THOMPSON, Chief
Extractive Development Program

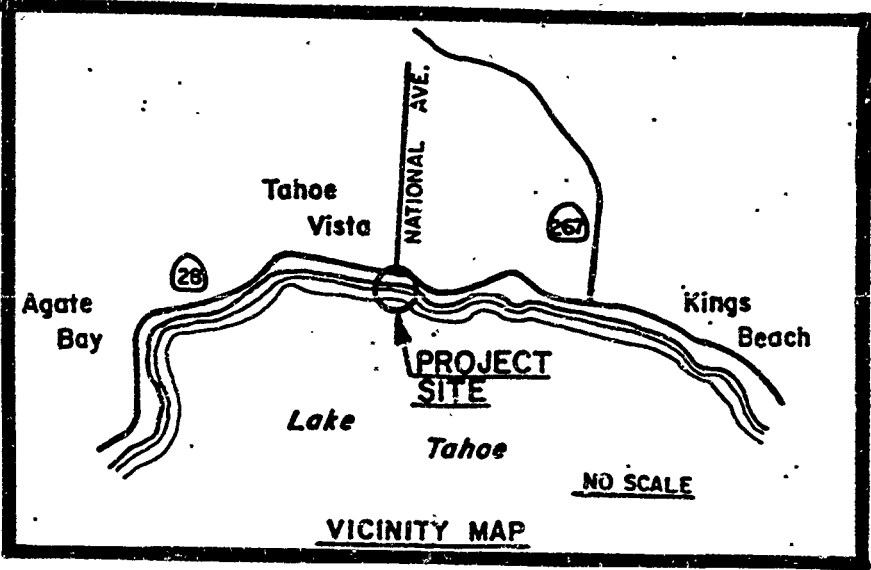
Date: _____

ACCEPTED:

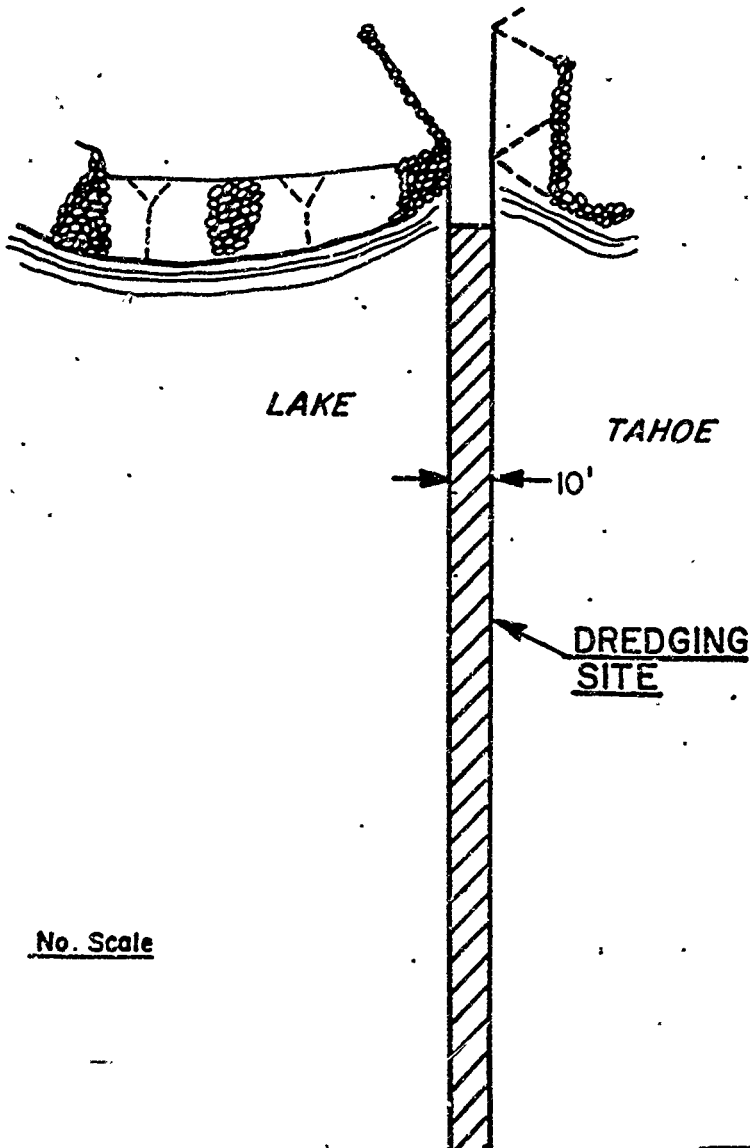
By: _____, Title: _____

Date: _____

CALENDAR PAGE 740.5
MINUTE PAGE 2551



Tahoe Vista



No. Scale

EXHIBIT "A"
 APPLICATION FOR
 MAINTENANCE DREDGING
 PERMIT
 FIREMAN'S FUND
 INSURANCE CO.
 W24383
 LAKE TAHOE AT
 TAHOE MARINA RESORT,
 PLACER COUNTY

