

MINUTE ITEM

This Calendar Item No. 32

was added as Minute Item

to 32 of the Lands

meeting. 0 at its 3/24/83

CALENDAR ITEM

32 1

3/24/83
W 23092 PRC 6397
Graber/
Gonzalez

DREDGING PERMIT

APPLICANT: City and County of San Francisco
Department of Recreation and Parks
Department of Public Works
45 Hyde Street, Room 204
San Francisco, California 94102

AREA, TYPE LAND AND LOCATION: Tide and submerged lands in the Marina,
Small Craft Harbor, San Francisco Bay.

LAND USE: To dredge and place five cubic yards of
dislodged riprap back onto adjacent banks
and remove 450 cubic yards of sediments
from the Marina and dispose of it at the
United States Army Corps of Engineers Spoils
Disposal Site San Francisco 11 near Alcatraz
Island.

TERMS OF PROPOSED PERMIT:
Initial period: Five years from January 1,
1983.

CONSIDERATION: A royalty of \$0.15 per cubic yard is to
be charged for spoils deposited in the
United States Army Corps of Engineers Disposal
Site San Francisco 11 located near Alcatraz
Island in San Francisco Bay. A royalty
of \$0.25 per cubic yard is to be charged
for spoils placed on private property or
sold for commercial benefit. No royalty
to be charged for spoils placed on publicly
owned lands.

A 16, 17, 18

S 5, 6

CALENDAR PAGE	<u>232</u>
MINUTE PAGE	<u>489</u>

CALENDAR ITEM NO. 32 (CONT'D)

PREREQUISITE TERMS, FEES AND EXPENSES:
The filing fee has been received.

STATUTORY AND OTHER REFERENCES:
A. P.R.C. 6303, 6370, 21065, 21084.
B. 2 Cal. Adm. Code 2905, 2951-2954; 14 Cal. Adm. Code 15000 Et Seq.

AB 884: 11/1/83.

OTHER PERTINENT INFORMATION:
1. The project is exempt under CEQA Guidelines 14 Cal. Adm. Code 15104(g). The project is maintenance dredging with authorized disposal of spoils.
2. All necessary application requirements have been fulfilled.
3. This project is situated on State lands identified as possessing significant environmental value pursuant to P.R.C. 6370.1, and is classified in a use category class "C", Multiple Use. Staff has coordinated this project with those agencies and organizations which nominated the site as containing significant environmental values. They have found this project to be compatible with their nomination.

EXHIBITS:
A. Site Map.
B. Land Description (Map).
C. Land Description (Map).

APPROVALS OBTAINED:
United States Army Corps of Engineers,
and San Francisco Bay Conservation
and Development Commission.

CALENDAR PAGE	233
MINUTE PAGE	490

IT IS RECOMMENDED THAT THE COMMISSION:

1. DETERMINE THAT AN ENVIRONMENTAL DOCUMENT HAS NOT BEEN PREPARED FOR THIS ACTIVITY AS SUCH DOCUMENT IS NOT REQUIRED UNDER THE PROVISIONS OF P.R.C. 21084, 14 CAL. ADM. CODE 15100 ET SEQ., AND 2 CAL. ADM. CODE 2905, AND FIND THAT THIS ACTIVITY IS COMPATIBLE WITH THE LAND USE CLASSIFICATION ASSIGNED UNDER THE PROVISIONS OF P.R.C. 6370 ET SEQ.

2. AUTHORIZE ISSUANCE TO THE CITY OF SAN FRANCISCO OF A FIVE-YEAR DREDGING PERMIT FROM JANUARY 1, 1983, IN CONSIDERATION OF A ROYALTY OF \$0.15 PER CUBIC YARD TO BE CHARGED FOR SPOILS DISPOSED OF AT THE UNITED STATES ARMY CORPS OF ENGINEERS DISPOSAL SITE SAN FRANCISCO 11 NEAR ALCATRAZ ISLAND IN SAN FRANCISCO BAY AND A ROYALTY OF \$0.25 PER CUBIC YARD TO BE CHARGED FOR SPOILS PLACED ON PRIVATE PROPERTY OR SOLD FOR COMMERCIAL BENEFIT. NO ROYALTY CHARGED FOR SPOILS PLACED ON PUBLICLY OWNED LANDS.

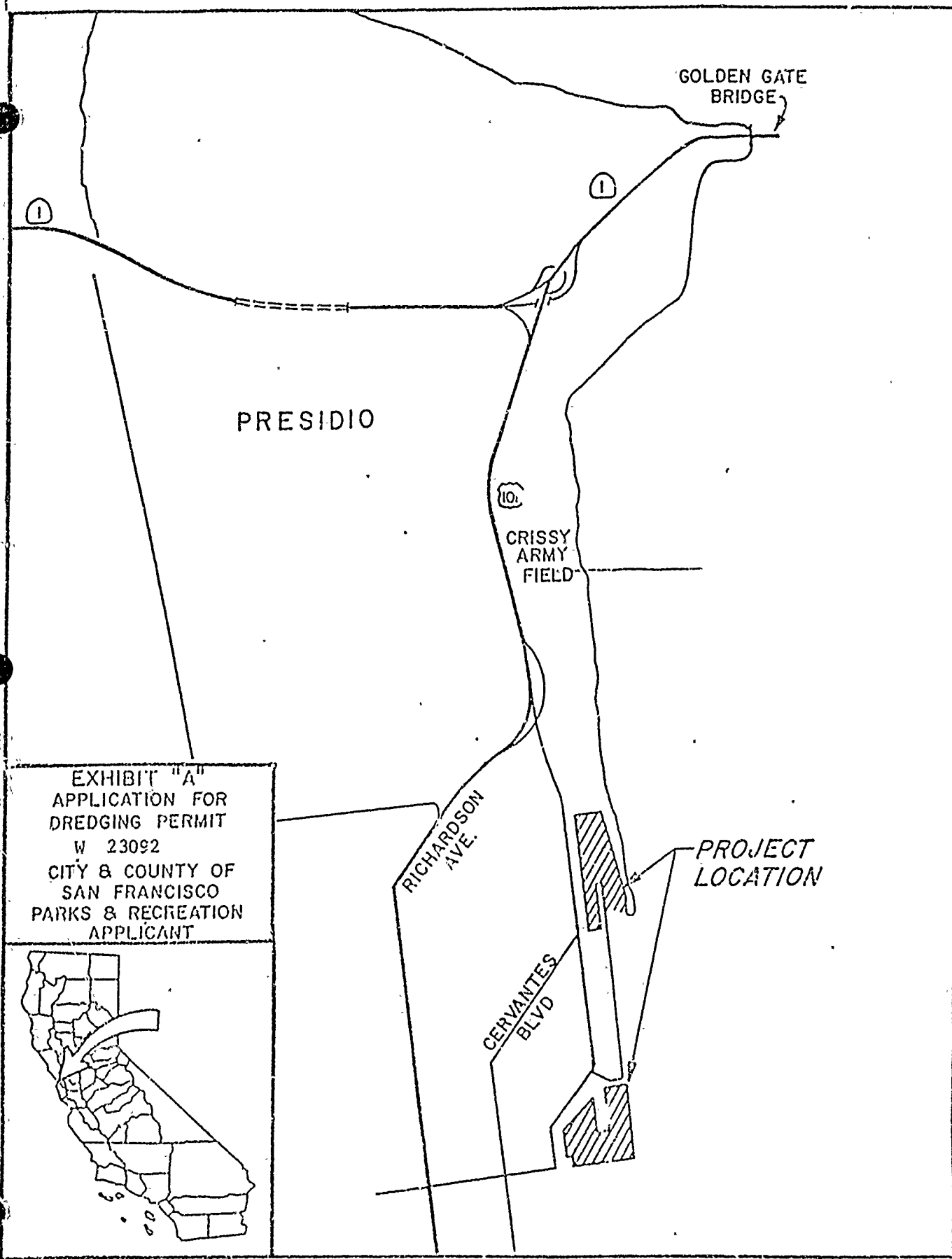
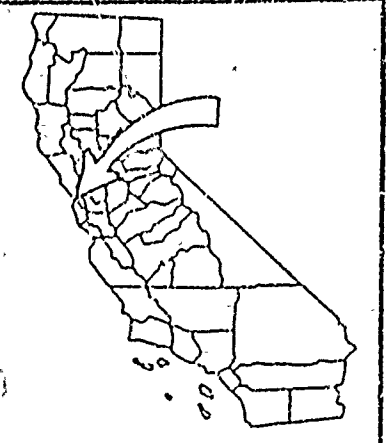



EXHIBIT "A"
 APPLICATION FOR
 DREDGING PERMIT
 W 23092
 CITY & COUNTY OF
 SAN FRANCISCO
 PARKS & RECREATION
 APPLICANT



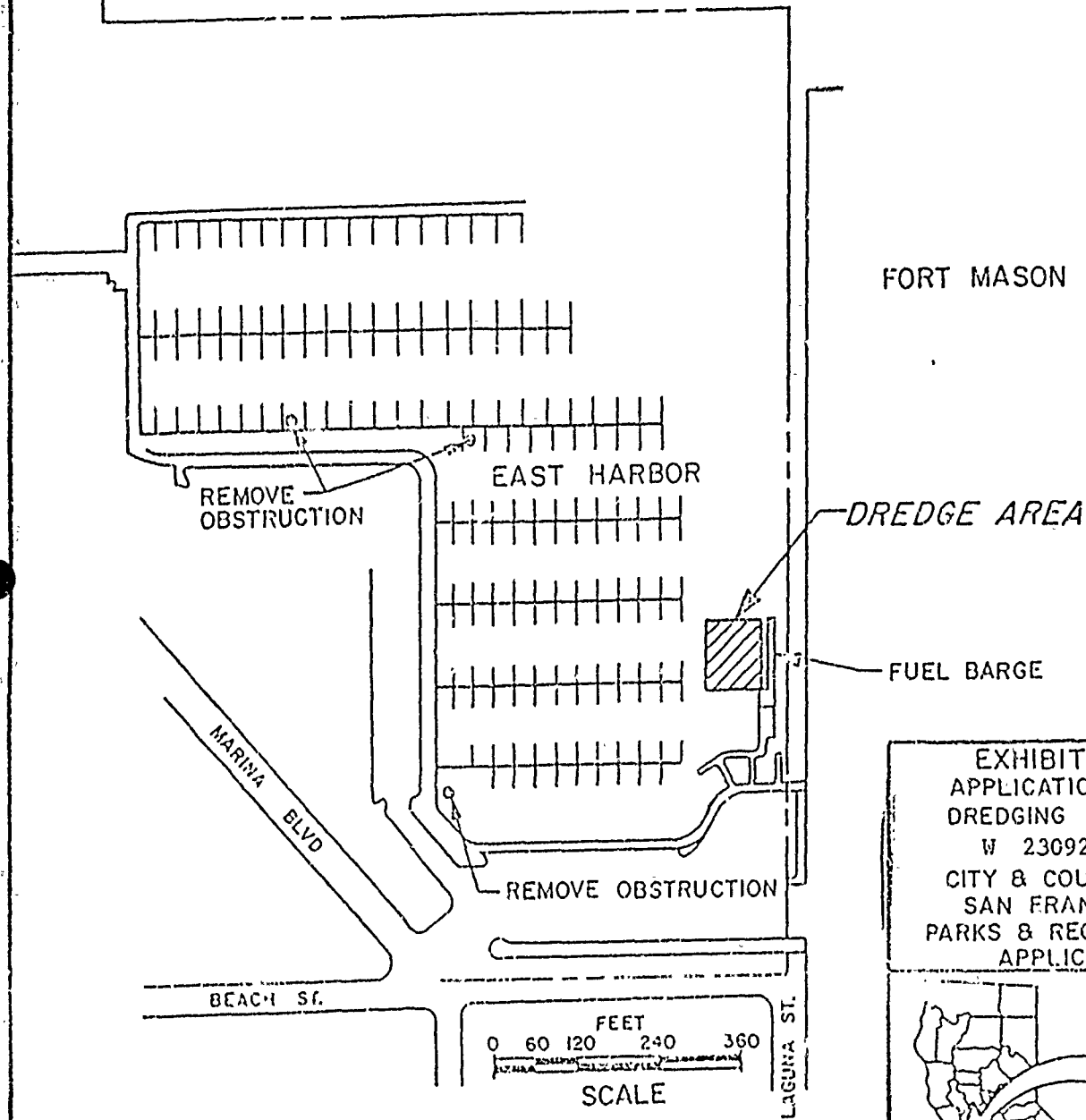
CALENDAR PAGE	235
MINUTE PAGE	492

Non-Substantive revision 5/27/83



REV 12/82

SAN FRANCISCO BAY



FORT MASON

REMOVE OBSTRUCTION

EAST HARBOR

DREDGE AREA

FUEL BARGE

MARINA BLVD

REMOVE OBSTRUCTION

BEACH ST.

FEET
0 60 120 240 360
SCALE

LAGUNA ST.

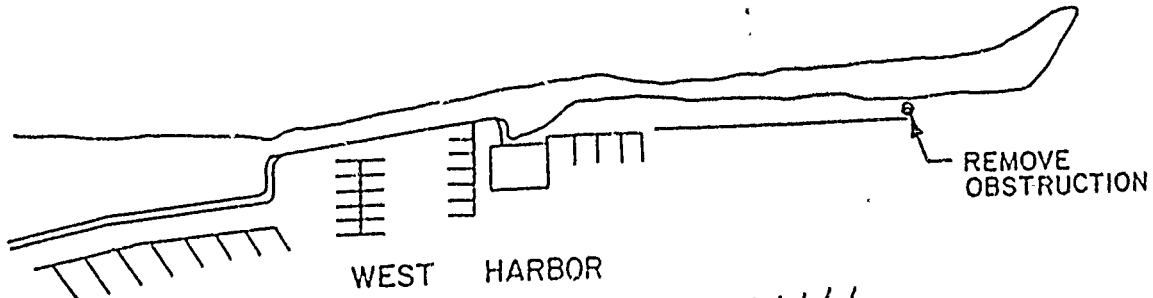
EXHIBIT "B"
APPLICATION FOR
DREDGING PERMIT
W 23092
CITY & COUNTY OF
SAN FRANCISCO
PARKS & RECREATION
APPLICANT



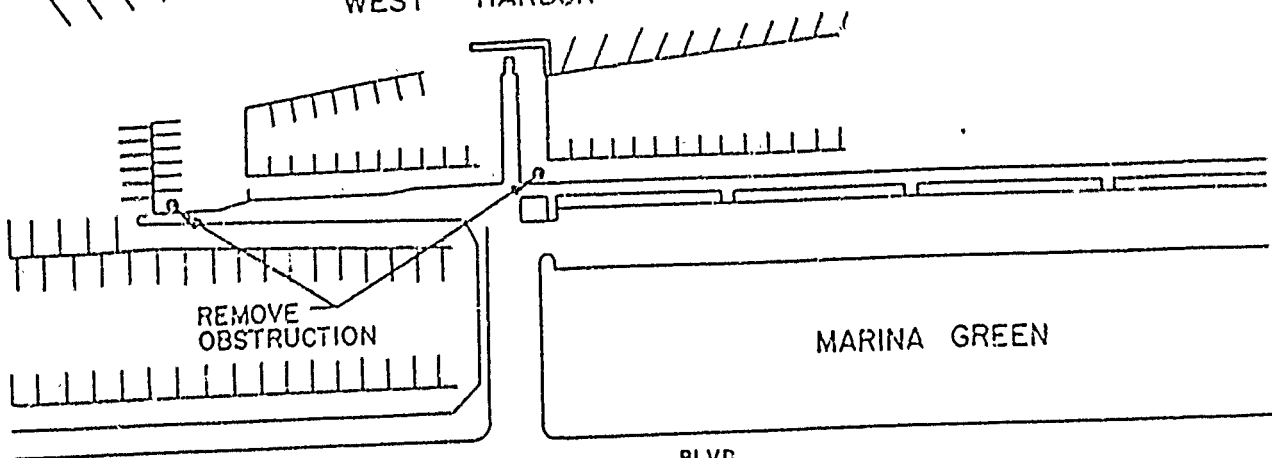
Non-Substantive revision 5/27/83

CALENDAR PAGE _____ R.O. 11/62
MINUTE PAGE _____ 235
493

SAN FRANCISCO BAY

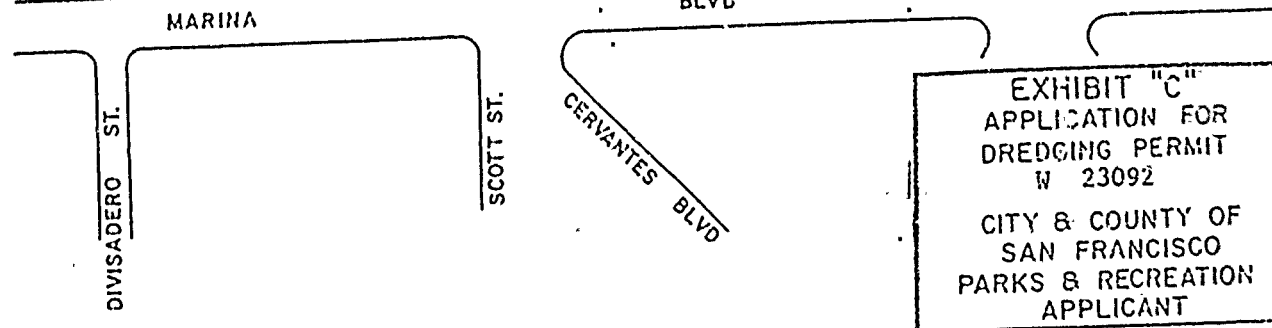


WEST HARBOR



MARINA GREEN

BLVD



MARINA

DIVISADERO ST.

SCOTT ST.

CERVANTES BLVD

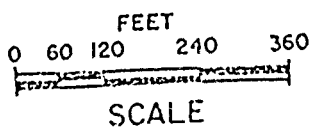


EXHIBIT "C"
APPLICATION FOR
DREDGING PERMIT
W 23092
CITY & COUNTY OF
SAN FRANCISCO
PARKS & RECREATION
APPLICANT



CHECKED BY: [Signature]
MINUTE PAGE 494