

MINUTE ITEM

This Calendar Item No. CC
was approved as Minute Item
No. 12 by the State Lands
Commission by a vote of 3
to 0 at its 8/26/82
meeting.

CALENDAR ITEM

M.C 06

8/26/82
W 22985
Lane

PRC 6197

GENERAL PERMIT - RIGHT-OF-WAY USE

APPLICANT: Pacific Telephone and Telegraph Company
1260 Fulton Avenue
Sacramento, California 95825

AREA, TYPE LAND AND LOCATION:
A 0.046-acre parcel of tide and submerged land in
the Little River at Little River State Beach,
Humboldt County.

LAND USE: Right-of-way, ten feet wide, for a submarine
telephone cable.

TERMS OF PROPOSED PERMIT:
Special: Continuous use plus one year
from August 1, 1982.

CONSIDERATION: Exempt by Law, Section 7901, Public Utilities
Code.

BASIS FOR CONSIDERATION:
Pursuant to 2 Cal. Adm. Code 2003 and Public
Utilities Code 7901.

PREREQUISITE TERMS, FEES AND EXPENSES:
Applicant is permittee of upland.

Filing fee and processing costs have been
received.

A 2

1

S 2

CALENDAR PAGE	33
MINUTE PAGE	1945

CALENDAR ITEM NO. 006 (CONTD)

STATUTORY AND OTHER REFERENCES:

- A. P.R.C.: Div. 6, Parts 1 and 2; Div. 13.
- B. Cal. Adm. Code: Title 2, Div. 3; Title 14, Div. 6.
- C. Section 7901, Public Utilities Code.

AB 884:

7/15/83.

OTHER PERTINENT INFORMATION:

1. The application proposes placement of a submarine communications cable in tide and submerged lands across Little River in Little River State Park on the west side of State Highway 1 near Crannell, Humboldt County.
2. The annual rental value of the site is estimated to be \$225.
3. This project is exempt from CEQA because it is within the purview of 14 Cal. Adm. Code, Section 15103, which exempts construction of new small facilities or structures, and Section 15104, which exempts minor alteration of land and water.
4. This project is situated on land identified as possessing environmental values in that the State Lands Commission stated all waterways under the Commission's jurisdiction have environmental significance. Staff finds this project to be compatible with Commission policy.

APPROVALS OBTAINED:

United States Army Corps of Engineers, Department of Parks and Recreation and the Department of Fish and Game.

FURTHER APPROVALS REQUIRED:

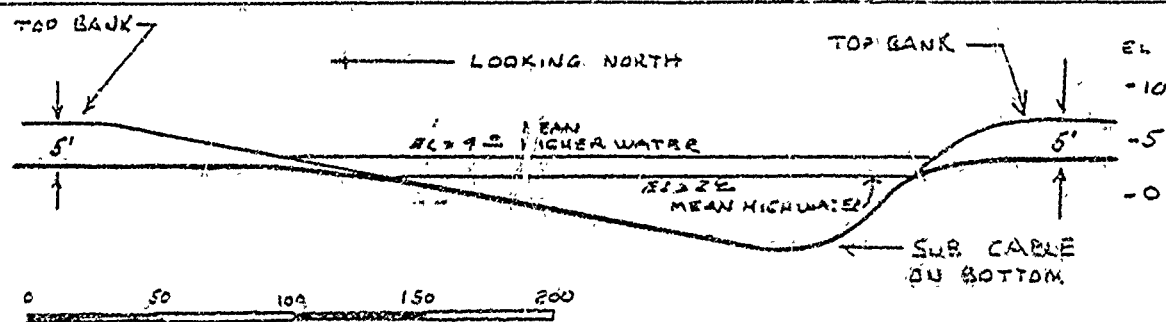
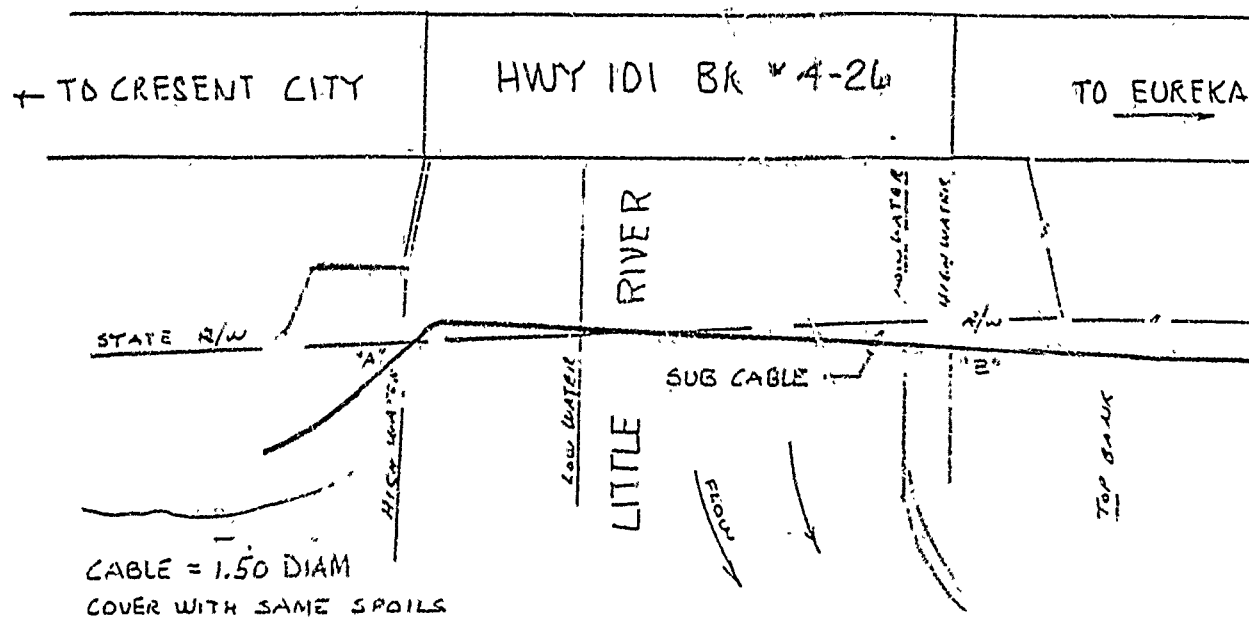
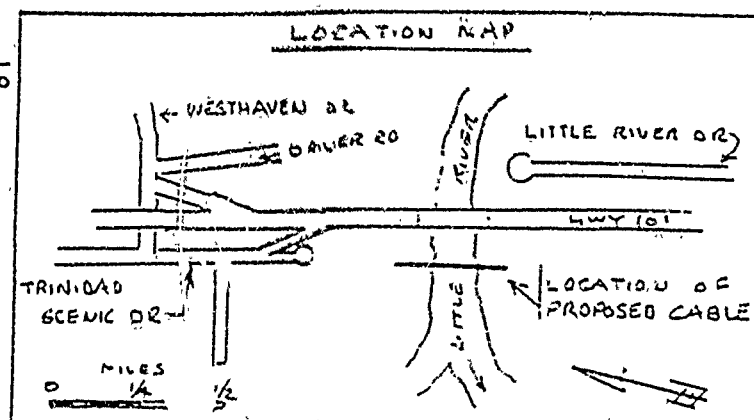
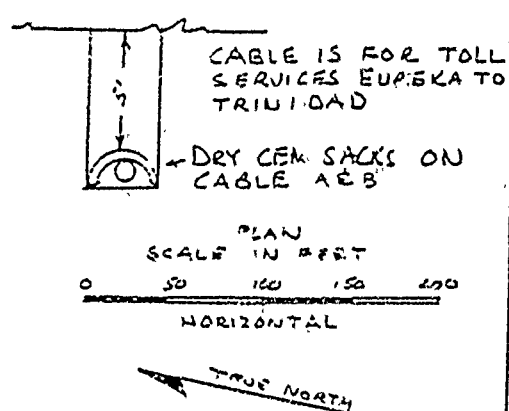
California Coastal Commission and Caltrans.

EXHIBITS:

- A. Land Description.
- B. Location Map.

IT IS RECOMMENDED THAT THE COMMISSION:

1. DETERMINE THAT AN ENVIRONMENTAL DOCUMENT HAS NOT BEEN PREPARED FOR THIS ACTIVITY AS SUCH DOCUMENT IS NOT REQUIRED UNDER THE PROVISIONS OF P.R.C. 21084, 14 CAL. ADM. CODE 15100 ET SEQ., AND 2 CAL. ADM. CODE 2905.
2. FIND THAT THIS ACTIVITY IS SITUATED ON LAND IDENTIFIED AS POSSESSING SIGNIFICANT ENVIRONMENTAL VALUES IN THAT THE STATE LANDS COMMISSION FOUND ALL WATERWAYS UNDER THE COMMISSION'S JURISDICTION HAVE ENVIRONMENTAL SIGNIFICANCE, BUT THAT THIS ACTIVITY IS COMPATIBLE WITH THAT FINDING AS IT APPLIES TO THE SUBJECT LAND.
3. AUTHORIZE ISSUANCE TO PACIFIC TELEPHONE AND TELEGRAPH COMPANY OF A GENERAL PERMIT - RIGHT-OF-WAY USE, FROM AUGUST 1, 1982, FOR A PERIOD OF CONTINUOUS USE, PLUS ONE YEAR, WHICH IS EXEMPT FROM CONSIDERATION PURSUANT TO SECTION 7901, PUBLIC UTILITIES CODE; FOR THE CONSTRUCTION AND MAINTENANCE OF A SUBMARINE CABLE CROSSING ON THE LAND DESCRIBED ON EXHIBIT "A" ATTACHED AND BY REFERENCE MADE A PART HEREOF.



PROPOSED SUB CABLE ACROSS THE
LITTLE RIVER SOUTH OF WESTHAVEN
OR WEST OF HWY 101. HUMBLDT CO.
APPLIED FOR BY PT&T Co.
DATE 5-18-82

EXHIBIT "B"

W22985

