

MINUTE ITEM

This Calendar Item No. C5
was approved as Minute Item
No. 5 by the State Lands
Commission by a vote of 3
to 2 at its 6/29/82
meeting.

CALENDAR ITEM

C 0 5

6/29/82
WP 6067
Gordon

AMENDMENT OF GENERAL PERMIT - RIGHT-OF-WAY USE
PRC 6067.9

APPLICANT: The Pacific Telephone and Telegraph Company
1260 Fulton Avenue
Sacramento, California 95825

AREA, TYPE LAND AND LOCATION:
An 0.150-acre area of tide and submerged
lands in the Mokelumne River at Benson
Ferry Bridge near Thornton, Sacramento
and San Joaquin Counties.

LAND USE: Construction, operation and maintenance
of telephone and telegraph facilities.

TERMS OF ORIGINAL PERMIT:
Special: Continuous use plus one year
from September 22, 1981.

CONSIDERATION: Exempt by law, Public Utilities Code 7901.

TERMS OF AMENDED PERMIT:
Special: 1. Continuous use plus one
year from September 22,
1981.
2. The amendment adds submarine
conduits and increases
the area of use.
3. All other terms and conditions
of the permit remain
in full force and effect.

CONSIDERATION: Exempt by law, Public Utilities Code 7901.

BASIS FOR CONSIDERATION:
Pursuant to 2 Cal. Adm. Code 2003.

PREREQUISITE TERMS, FEES AND EXPENSES:
Applicant is permittee of upland.

Filing fee and processing costs have been
received.

A 7, 26

S 13

-1-

| | |
|---------------|-------------|
| CALENDAR PAGE | <u>17</u> |
| MINUTE PAGE | <u>1470</u> |

CALENDAR ITEM NO. C 0 5 (CONTD)

STATUTORY AND OTHER REFERENCES:

- A. P.R.C.: Div. 6, Parts 1 and 2; Div. 13.
- B. Cal. Adm. Code: Title 2, Div. 3; Title 14, Div. 6.
- C. P.U.C. Section 7901.

AB 884:

6/28/83.

OTHER PERTINENT INFORMATION:

1. The annual rental value of the site is estimated to be \$100.
2. An EIR is not required. This transaction is within the purview of 14 Cal. Adm. Code 15103, Class 3(d), which exempts new construction of small structures.
3. This project is situated on lands identified as possessing significant environmental values pursuant to P.R.C. 6370.1, and is classified in a use category, Class B, which authorizes Limited Use. The project as proposed will not have a significant effect upon the identified environmental values.

APPROVALS REQUIRED AND OBTAINED:

These facilities are subject to the jurisdiction of the United States Army Corps of Engineers, California Department of Fish and Game, California Central Valley Regional Water Quality Control Board, California Reclamation Board and the Counties of Sacramento and San Joaquin. The permit is conditioned on the approval of all agencies having jurisdiction.

EXHIBITS:

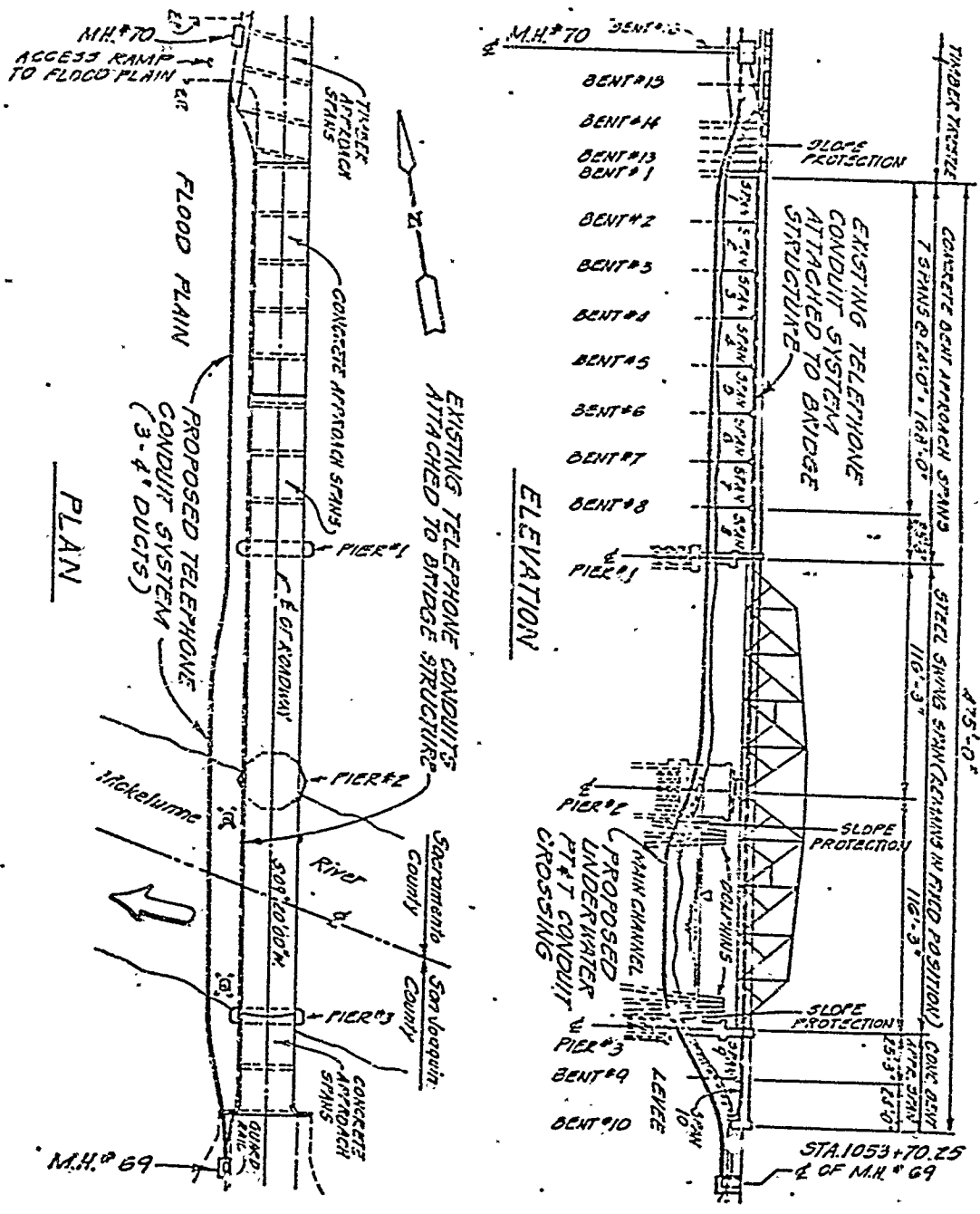
- A. Land Description.
- B. Location Map.

IT IS RECOMMENDED THAT THE COMMISSION:

1. DETERMINE THAT AN ENVIRONMENTAL DOCUMENT HAS NOT BEEN PREPARED FOR THIS ACTIVITY AS SUCH DOCUMENT IS NOT REQUIRED UNDER THE PROVISIONS OF P.R.C. 21084, 14 CAL. ADM. CODE 15100 ET SEQ., AND FIND THAT THE PROJECT IS CONSISTENT WITH ITS USE CLASSIFICATION.


CALENDAR ITEM NO. (CONTD)

2. AUTHORIZE THE AMENDMENT OF GENERAL PERMIT - RIGHT-OF-WAY USE PRC 6067.9, EFFECTIVE JULY 1, 1982, TO ADD SUBMARINE CONDUITS WHICH ARE EXEMPT FROM CONSIDERATION PURSUANT TO P.U.C. 7901, FOR CONSTRUCTION, OPERATION AND MAINTENANCE OF TELEPHONE AND TELEGRAPH FACILITIES OVER, ACROSS AND UNDER THE LAND DELINEATED ON EXHIBIT "A" ATTACHED AN BY REFERENCE MADE A PART HEREOF.



6750-485
 DATE: 3-2-62
 M.N.
 G.H.

UNDERWATER CONDUIT CROSSING OF
 MOKELUMNE RIVER IMMEDIATELY
 DOWNSTREAM OF THE THORNTON ROAD
 BRIDGE IN SACRAMENTO & SAN JOAQUIN
 COUNTIES, STATE OF CALIFORNIA.
 FOR: PACIFIC TELEPHONE & TELEGRAPH CO.



THE SPINK CORPORATION
 ENGINEERS • PLANNERS • SURVEYORS

EXHIBIT "A"
 LAND DESCRIPTION

CALENDAR PAGE 20
 MINUTE PAGE 1473
 WP 6067

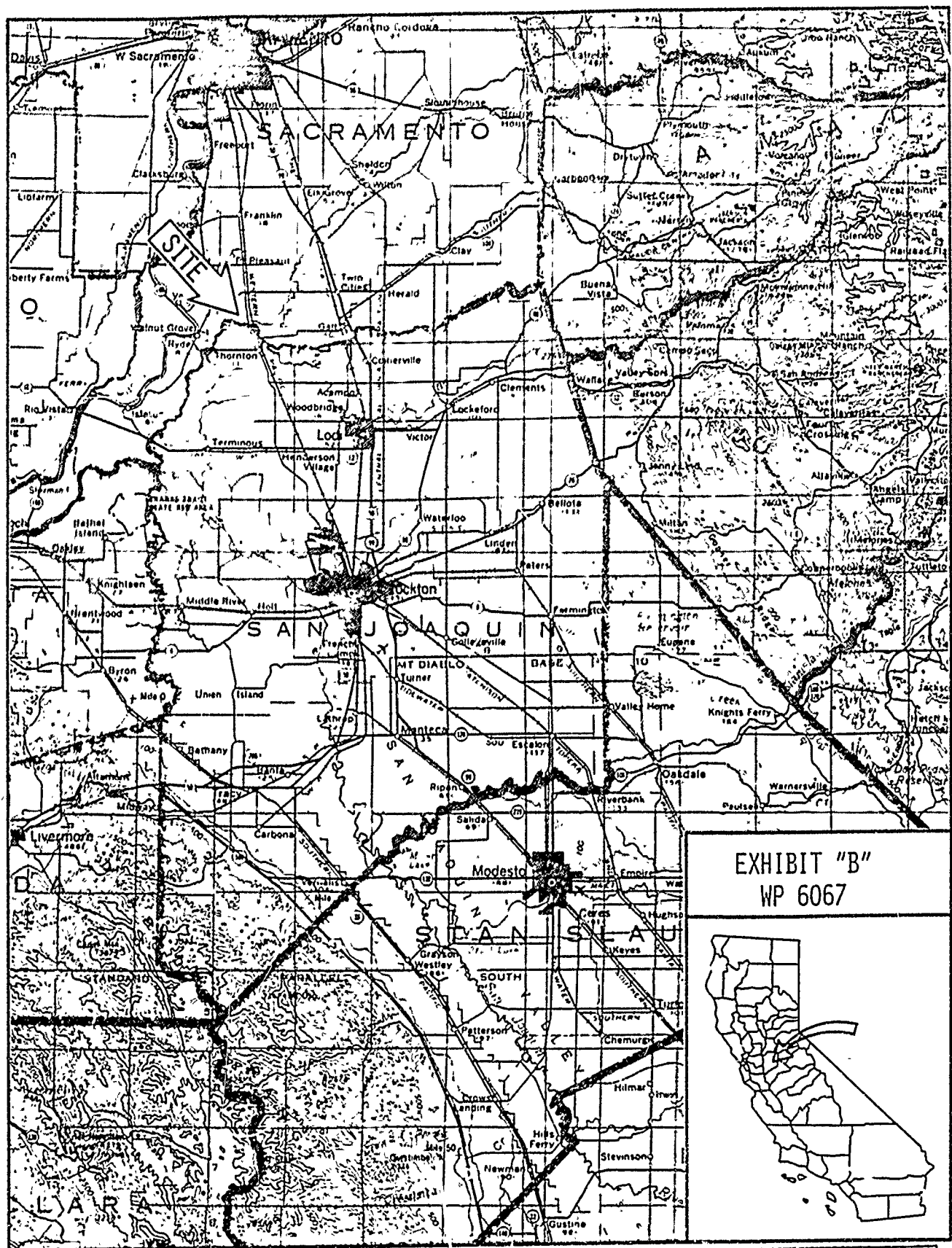


EXHIBIT "B"
WP 6067

| | | |
|---------------|------|---|
| CALENDAR PAGE | 21 | — |
| MINUTE PAGE | 1474 | — |