

MINUTE ITEM

C2. GENERAL PERMIT - RECREATIONAL USE.

8/26/80
W 22320
Louie

Calendar Item C2 attached was pulled from the agenda prior to the meeting.

Attachment: Calendar Item C2.

A 44
S 22

CALENDAR PAGE

MINUTE PAGE

1665

CALENDAR ITEM.

C2.

8/80
W 22320
Louie

GENERAL PERMIT - PUBLIC AGENCY USE

APPLICANT: Department of Water and Power
City of Los Angeles
P.O. Box 111
Los Angeles, California 90051

AREA, TYPE LAND AND LOCATION:
7.39-acre parcel of tide and submerged
land in Santa Monica Bay, Los Angeles County

LAND USE: Operation and maintenance of circulating
water facilities for Scattergood generating
station.

TERMS OF PROPOSED PERMIT:
Initial period: 49 years from April 1,
1980.

CONSIDERATION: The public health and safety with the State
reserving the right at any time to set
a monetary rental if the Commission finds
such action to be in the State's best interest.

PREREQUISITE TERMS, FEES AND EXPENSES:
Applicant is permittee of upland.

Filing fee and processing costs have been
received.

STATUTORY AND OTHER REFERENCES:
A. P.R.C.: Div. 6, Parts 1 & 2.
B. Cal. Adm. Code: Title 2, Div. 3.

OTHER PERTINENT INFORMATION:
1. The annual rental value of the site
is estimated to be \$26,000.
2. A portion of this project is exempt
from CEQA because it will involve replace-
ment of existing rip rap and therefore
is within the purview of 14 Cal. Adm.
Code 15102, Class 2(b). The remainder

A 44

S 22

CALENDAR ITEM NO. C2. (CONTD)

of the project is within the purview of 2 Cal. Adm. Code 2907, Class 1(B), which exempts an existing structure or facility that is in an acceptable state of repair and there is no evidence of record to show injury to adjacent property, shoreline erosion, or other types of environmental degradation.

3. This project is situated on State land identified as possessing significant environmental values pursuant to P.R.C. 6370.1, and is classified in use category "C" which authorizes Multiple Use.

Staff has coordinated this project with those agencies and organizations which nominated the site as containing significant environmental values. They have found this project to be compatible with their nomination.

4. This project is consistent with Article 6.5, of Title 2, of the Cal. Adm. Code in that it involves maintenance of existing intake and discharge lines for public service purposes.

APPROVALS OBTAINED:

United States Army Corps of Engineers.

EXHIBITS:

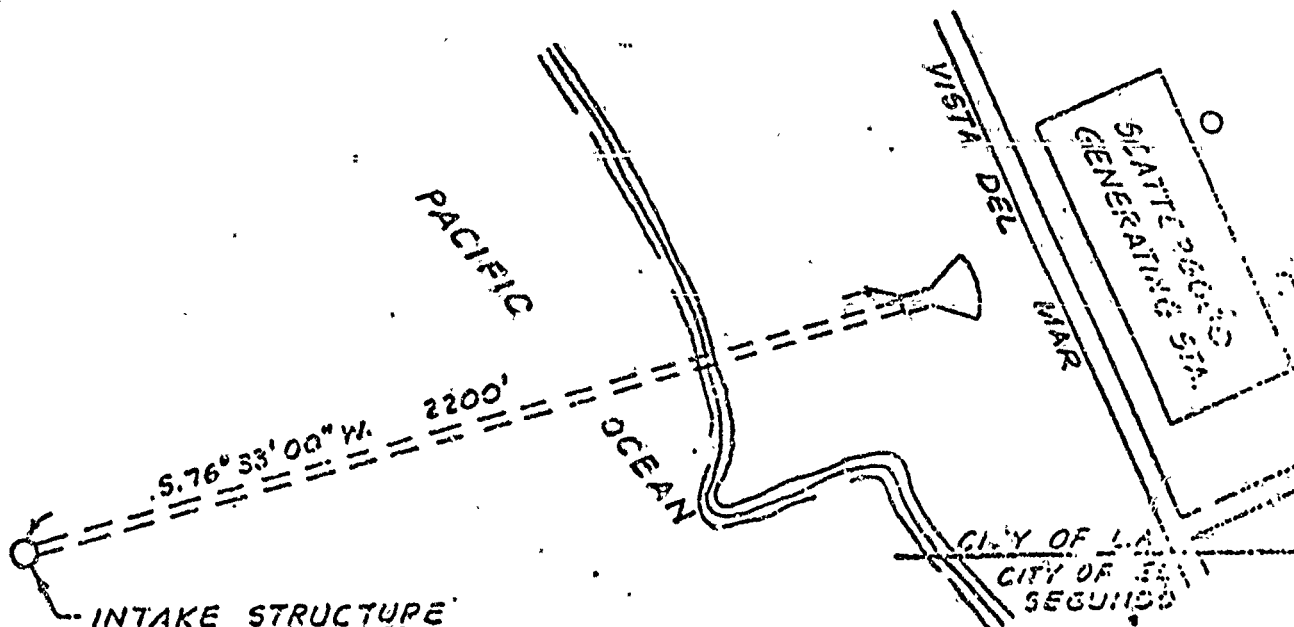
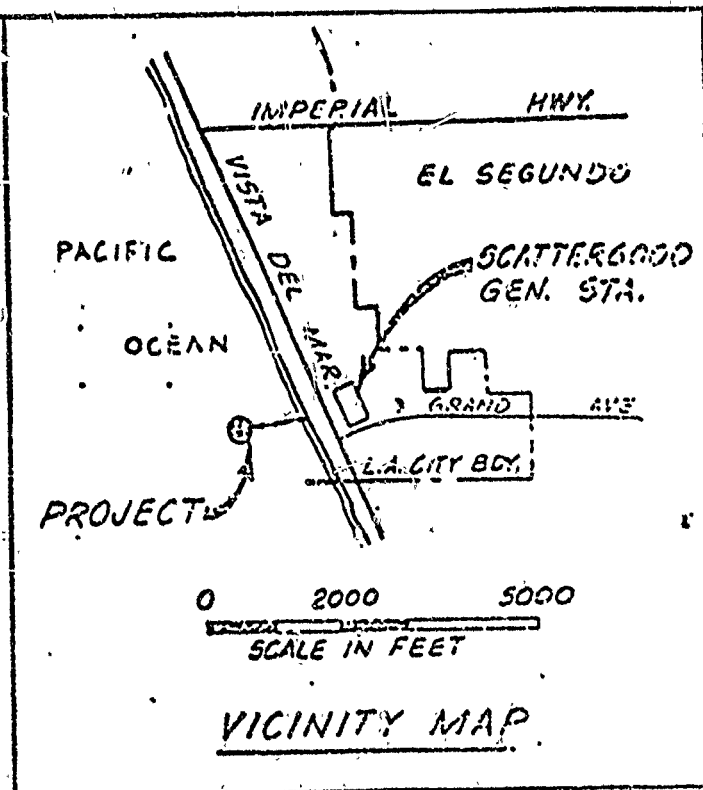
A. Land Description. B. Location Map.

IT IS RECOMMENDED THAT THE COMMISSION:

1. DETERMINE THAT AN EIR HAS NOT BEEN PREPARED FOR THIS ACTIVITY AS SUCH REPORT IS NOT REQUIRED UNDER THE PROVISIONS OF P.R.C. 21080, 14 CAL. ADM. CODE 15100 ET SEQ., AND 2 CAL. ADM. CODE 2907.
2. DETERMINE THAT THE PROJECT IS CONSISTENT WITH THE PROVISIONS OF ARTICLE 6.5, OF TITLE 2, OF THE CAL. ADM. CODE.
3. FIND THAT GRANTING OF THE PERMIT WILL HAVE NO SIGNIFICANT EFFECT UPON ENVIRONMENTAL CHARACTERISTICS IDENTIFIED PURSUANT TO SECTION 6370.1, OF THE P.R.C.

CALENDAR ITEM NO. C2, (CONTD)

4. AUTHORIZE ISSUANCE TO DEPARTMENT OF WATER AND POWER, CITY OF LOS ANGELES, OF A 49-YEAR GENERAL PERMIT - PUBLIC AGENCY USE FROM APRIL 1, 1980; IN CONSIDERATION OF THE PUBLIC HEALTH AND SAFETY, WITH THE STATE RESERVING THE RIGHT AT ANY TIME TO SET A MONETARY RENTAL IF THE COMMISSION FINDS SUCH ACTION TO BE IN THE STATE'S BEST INTEREST; FOR THE OPERATION AND MAINTENANCE OF CIRCULATING WATER FACILITIES FOR SCATTERGOOD GENERATING STATION ON THE LAND DESCRIBED ON EXHIBIT "A" ATTACHED AND BY REFERENCE MADE A PART HEREOF.



INTAKE STRUCTURE
-30 FT. MLLW
(SEE SHEET 2)

PROPOSED RIPRAP REPLACEMENT
PLAYA DEL REY COUNTY OF LOS ANGELES
STATE OF CALIFORNIA
APPLICATION BY: DEPT. OF WATER & POWER
CITY OF LOS ANGELES
8-24-79

SHEET 1 OF 2

CALENDAR PAGE	809
MINUTE PAGE	1669

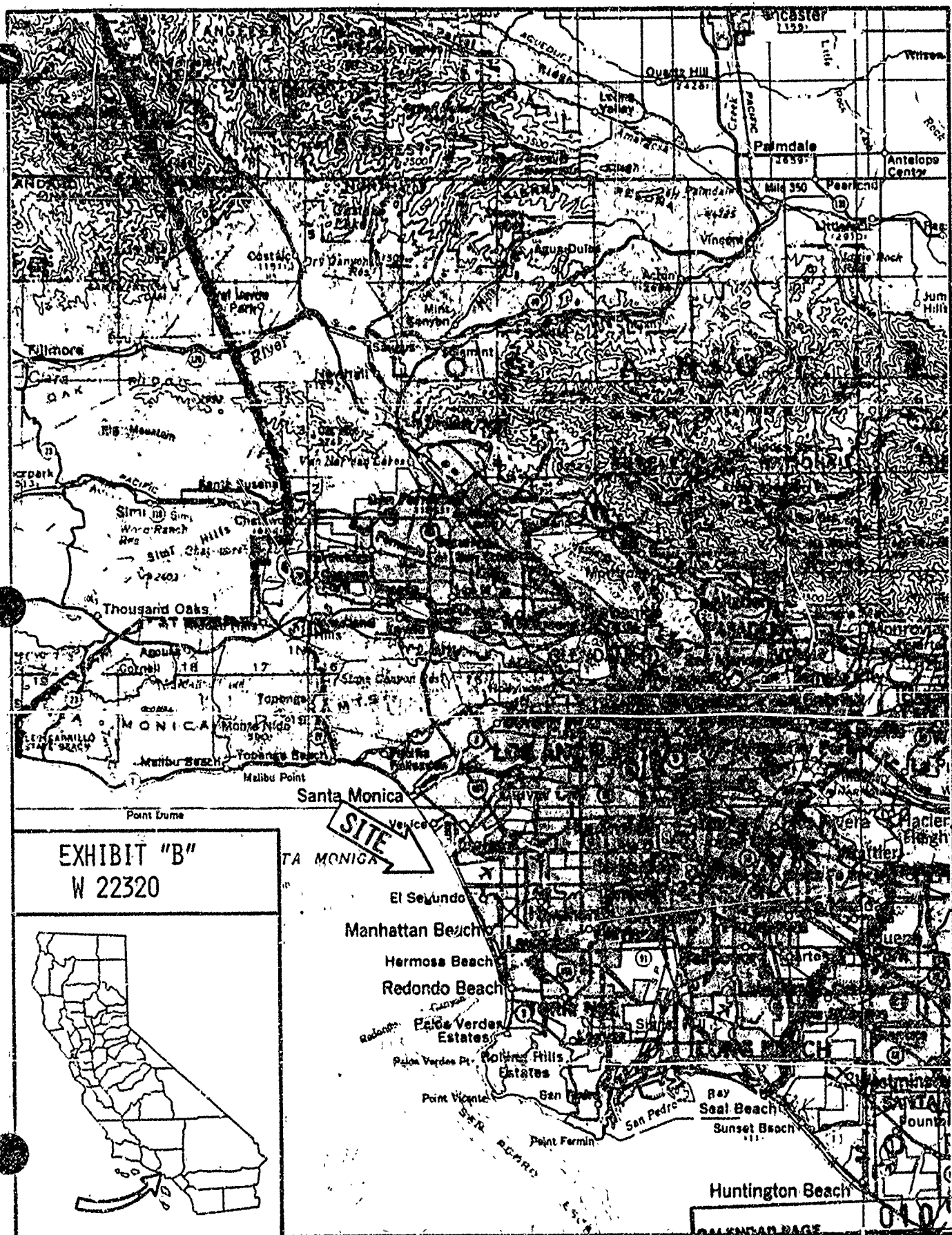


EXHIBIT "B"
W 22320

SITE



SANTA MONICA

- El Segundo
- Manhattan Beach
- Hermosa Beach
- Redondo Beach
- Espe Verde Estates
- Palms Verde Pt.
- Point Vicente
- Point Fermin

CALENDAR PAGE 010
MINUTE PAGE 1670