

MINUTE ITEM

This Calendar Item No. C16
was approved as Minute Item
No. 16 by the State Lands
Commission by a vote of 3
to 2 at its 5/29/80
meeting.

CALENDAR ITEM
C16.

5/80
PRC 5711.9
Dorsey

DREDGING PERMIT MODIFICATION

APPLICANT: California Department of Fish and Game
P. O. Box 47
Yountville, California 94599

AREA, TYPE LAND AND LOCATION:
Tide and submerged lands in the beds of
Hill, Suisun and Tributary Sloughs in and
adjacent to Hill Slough Wildlife Area,
Solano County.

LAND USE: Dredging incident to levee repair and maintenance and other improvements to habitat for fish and wildlife in State Wildlife Area.

TERMS OF ORIGINAL PERMIT:
Initial period: 1 year from July 1, 1979.
Consideration: Public use and benefit.
Special: Authorized excavation of 45,000 cubic yards of material from Hill and Suisun Sloughs with spoils to be deposited on State proprietary land for repair and maintenance of levees.

TERMS OF PROPOSED PERMIT:
Initial period: 4 years from July 1, 1980.
Special: Authorizes excavation of an additional 25,000 cubic yards of minerals other than oil, gas, and geothermal from sloughs and other areas within the Wildlife Area for levee maintenance and improvements to habitat for fish and wildlife within the Wildlife Area.

A 4
S 4

CALENDAR ITEM NO. C16.(CONTD)

CONSIDERATION: The public use and benefit.

PREREQUISITE TERMS, FEES AND EXPENSES:

Applicant is owner of upland.

Filing fee has been received.

STATUTORY AND OTHER REFERENCES:

A. P.R.C.: Div. 6, Parts 1 & 2.

B. Cal. Adm. Code: Title 2, Div. 3.

OTHER PERTINENT INFORMATION:

1. This project is situated on State land identified as possessing significant environmental values pursuant to P.R.C. 6370.1, and is classified in a use category, Class B, which authorizes Limited Use.

Staff review indicates that there will be no significant effect upon the identified environmental values.

2. This project is exempt from CEQA because it constitutes a minor alteration to land for improvement of habitat for fish and wildlife within a State Wildlife Area.

Authority: Cal. Adm. Code, Title 14, Div. 6, Ch. 3, Section 15104 (Class 4).

3. The proposed modification extends the term of the permit for four years, increases the quantity of material to be dredged from 45,000 to 70,000 cubic yards, and permits excavation in Duck Slough, an Unnamed Slough, and other areas within the Wildlife Area which are within the Commission's jurisdiction.
4. Staff has prepared a permit modification document which includes all the above provisions. Said document is on file in the offices of the Commission.

CALENDAR ITEM NO. C16.(CONTD)

FURTHER APPROVALS REQUIRED:

United States Army Corps of Engineers;
San Francisco Bay Conservation and Development
Commission; Regional Water Quality Control
Board, San Francisco Bay Region; Solano
County.

EXHIBITS: A. Land Description. B. Location Map.

IT IS RECOMMENDED THAT THE COMMISSION:

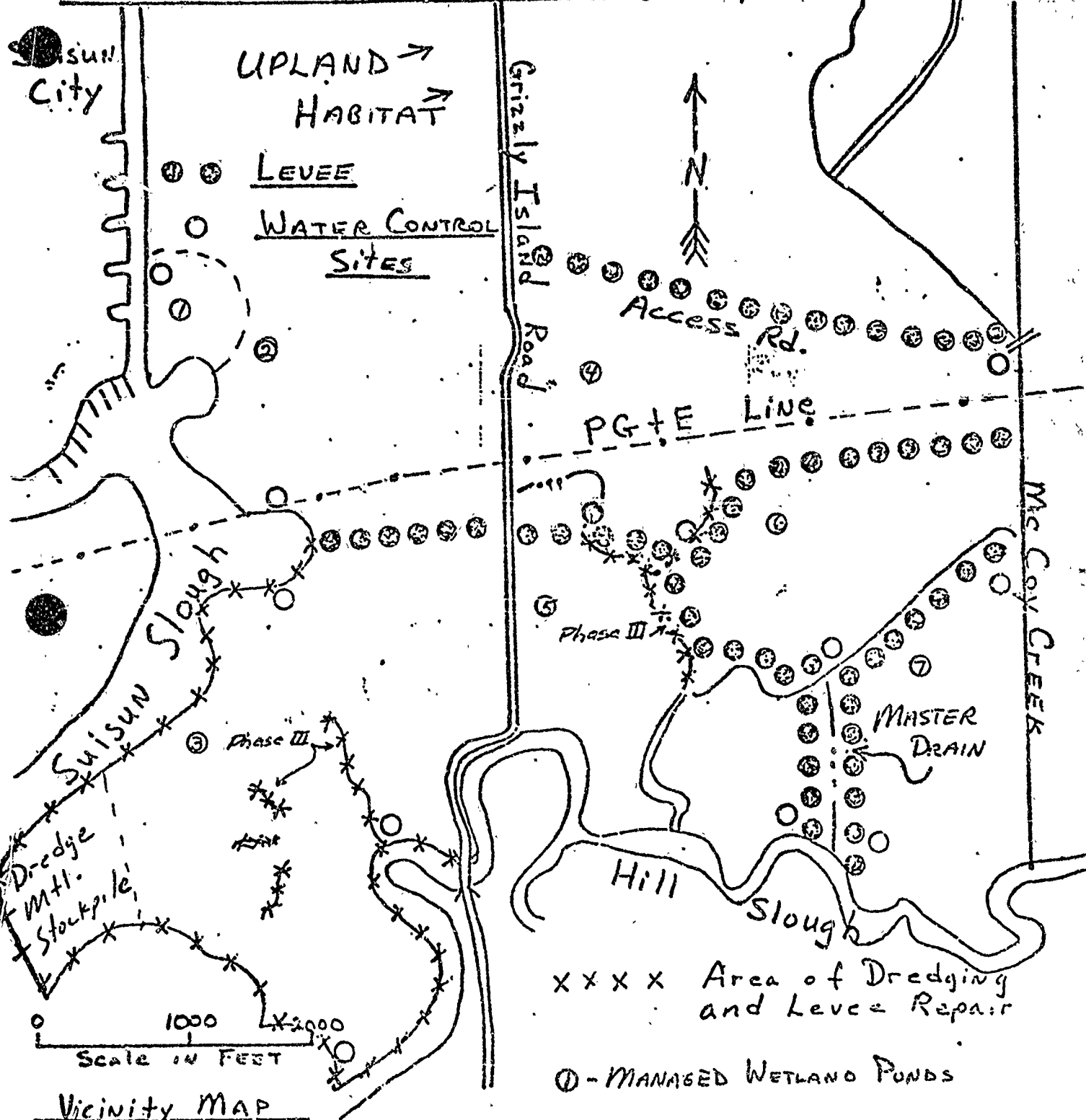
1. DETERMINE THAT AN EIR HAS NOT BEEN PREPARED FOR THIS ACTIVITY AS SUCH REPORT IS NOT REQUIRED UNDER THE PROVISIONS OF P.R.C. 21085, 14 CAL. ADM. CODE 15100 ET SEQ., AND 2 CAL. ADM. CODE 2907.
2. FIND THAT GRANTING OF THE PERMIT WILL HAVE NO SIGNIFICANT EFFECT UPON ENVIRONMENTAL CHARACTERISTICS IDENTIFIED PURSUANT TO SECTION 6370.1, OF THE P.R.C.
3. AUTHORIZE THE STAFF TO ISSUE TO THE DEPARTMENT OF FISH AND GAME A MODIFICATION OF DREDGING PERMIT P.R.C. 5711.9 ON FILE IN THE OFFICES OF THE COMMISSION. SAID MODIFICATION SHALL BE ISSUED IN CONSIDERATION OF THE PUBLIC USE AND BENEFIT WHICH WILL RESULT THEREFROM. SAID PERMIT SHALL ALLOW THE DREDGING OF A MAXIMUM OF 70,000 CUBIC YARDS OF MINERALS OTHER THAN OIL, GAS AND GEOTHERMAL, FROM AN AREA OF SOVEREIGN TIDE AND SUBMERGED LANDS IN HILL AND SUISUN SLOUGHS, AND TRIBUTARIES THEREOF LYING WITHIN THE HILL SLOUGH WILDLIFE AREA, SOLANO COUNTY. SAID AREA IS DESCRIBED IN EXHIBIT "A" ATTACHED HERETO AND BY THIS REFERENCE EXPRESSLY MADE A PART HEREOF. THE MATERIAL DREDGED SHALL BE DEPOSITED WITHIN THE STATE-OWNED HILL SLOUGH WILDLIFE AREA.

H.H.2, 3

Hill Slough Wildlife Area (PRC 5711.2)

1 of 1

Highway 12



x x x x Area of Dredging and Levee Repair

① - MANAGED WETLAND PONDS

Future Extensions or Phases of Development

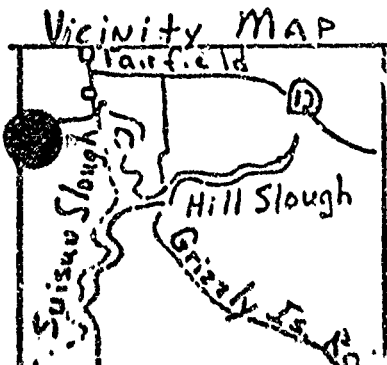
Include Interior Levees Water Control

CALENDAR PAGE

MINUTE PAGE

074

Structure 932



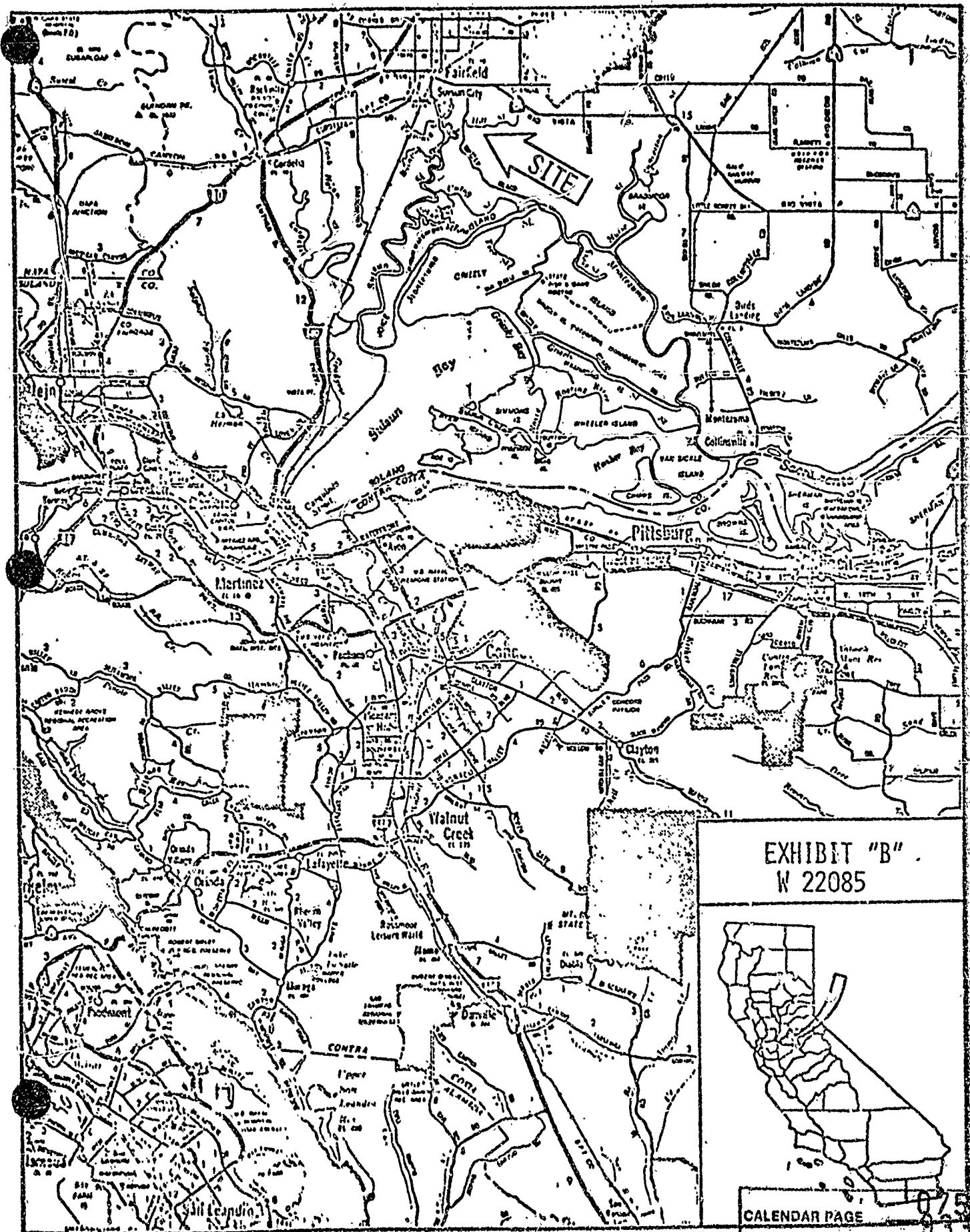


EXHIBIT "B"
 W 22085



CALENDAR PAGE

MINUTE PAGE:

875
 933