

MINUTE ITEM

This Calendar Item No. C11
was approved as Minute Item
No. 11 by the State Lands
Commission by a vote of 3
to 0 at its 4/24/80
meeting.

CALENDAR ITEM

C11.

4/80
WP 4741
Dorsey
PRC 4741

DREDGING PERMIT
(MAINTENANCE)

APPLICANT: Marin County Public Works Department
P. O. Box 4186
San Rafael, California 94903

AREA, TYPE LAND AND LOCATION:
Granted (minerals reserved) tide and sub-
merged lands in Gallinas Creek, Marin County.

LAND USE: Dredge 90,000 cubic yards of accumulated
sand and silt to maintain channel for small
craft.

TERMS OF PROPOSED PERMIT:
Initial period: 2 years from March 1,
1980.

CONSIDERATION: The public use and benefit; \$0.25 per cubic
yard royalty in the event dredged materials
are sold or placed on private property.

PREREQUISITE TERMS, FEES AND EXPENSES:
Applicant is owner of upland.

Filing fee has been received.

STATUTORY AND OTHER REFERENCES:
A. P.R.C.: Div. 6, Parts 1 & 2.
B. Cal. Adm. Code: Title 2, Div. 3.

OTHER PERTINENT INFORMATION:
1. This project is situated on State land
identified as possessing significant
environmental values pursuant to P.R.C.
637C.1, and is classified in a use
category, Class B, which authorizes
Limited Use.

Staff review indicates that there will
be no significant effect upon the ident-
ified environmental values.

A 9
S 2

CALENDAR ITEM	050
MINUTE PAGE	696

CALENDAR ITEM NO. C11. (CONTD)

2. This project is exempt from CEQA because it consists of maintenance dredging with spoils to be deposited in an area approved by all applicable agencies.

Authority: Cal. Adm. Code, Title 14,
Div. 6, Chapter 3, Sec. 15104.

3. The staff has prepared a permit document which includes all the provisions indicated in Recommendation 3 below. Said document is on file in the Offices of the Commission.

FURTHER APPROVALS REQUIRED:

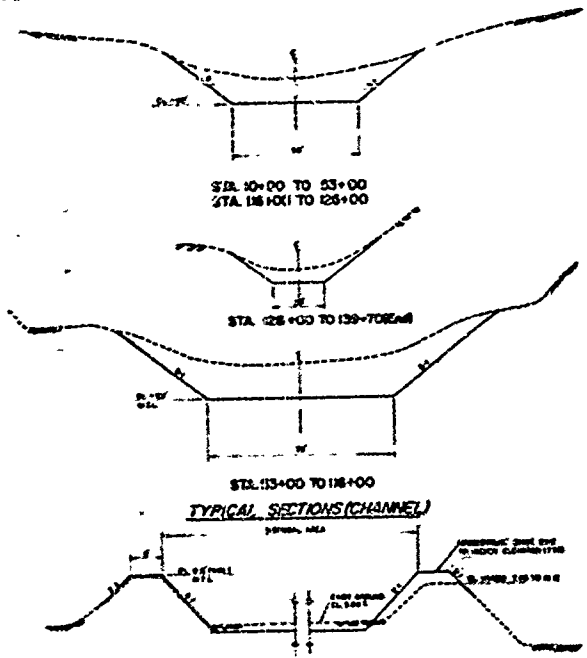
United States Army Corps of Engineers,
San Francisco Bay Conservation and Develop-
ment Commission. Regional Water Quality
Control Board.

EXHIBITS: A. Land Description. B. Location Map.

IT IS RECOMMENDED THAT THE COMMISSION:

1. DETERMINE THAT AN EIR HAS NOT BEEN PREPARED FOR THIS ACTIVITY AS SUCH REPORT IS NOT REQUIRED UNDER THE PROVISIONS OF P.R.C. 21085, 14 CAL. ADM. CODE 15100 ET SEQ., AND 2 CAL. ADM. CODE 2907.
2. FIND THAT GRANTING OF THE PERMIT WILL HAVE NO SIGNIFICANT EFFECT UPON ENVIRONMENTAL CHARACTERISTICS IDENTIFIED PURSUANT TO SECTION 6370.1, OF THE P.R.C.
3. AUTHORIZE THE ISSUANCE TO THE COUNTY OF MARIN OF THE DREDGING PERMIT ON FILE IN THE OFFICE OF THE COMMISSION. SAID PERMIT SHALL BE ISSUED IN CONSIDERATION OF THE PUBLIC USE AND BENEFIT WHICH WILL RESULT THEREFROM, PROVIDED THAT THE COUNTY WILL PAY THE STATE A SPECIFIED ROYALTY IN THE EVENT THAT ANY DREDGED MATERIALS ARE SOLD. SAID PERMIT SHALL ALLOW THE DREDGING OF A MAXIMUM OF 90,000 CUBIC YARDS OF MATERIAL FROM AN AREA OF THE STATE'S RESERVED MINERAL INTEREST IN GRANTED TIDE AND SUBMERGED LANDS IN GALLINAS CREEK, MARIN COUNTY. SAID AREA IS DESCRIBED IN EXHIBIT "A" ATTACHED HERETO AND BY THIS REFERENCE EXPRESSLY MADE A PART HEREOF. THE MATERIAL DREDGED SHALL BE DEPOSITED IN COUNTY-OWNED UPLANDS LOCATED ADJACENT TO THE DREDGING AREA.

CALENDAR ITEM NO.	051
MINUTE PAGE	697



SECTION X-X
TYPICAL SECTION (DISPOSAL AREA) (DIKE)

AREA SQ. FT.	DRAINAGE DITCHES EL. (H.W.L.)	CONCRETE LIN. FT.	OWNER	EST. MATERIAL CY.
1,472,000	VARIES SEE TYP. SECTION	2,830	COUNTY	100,000

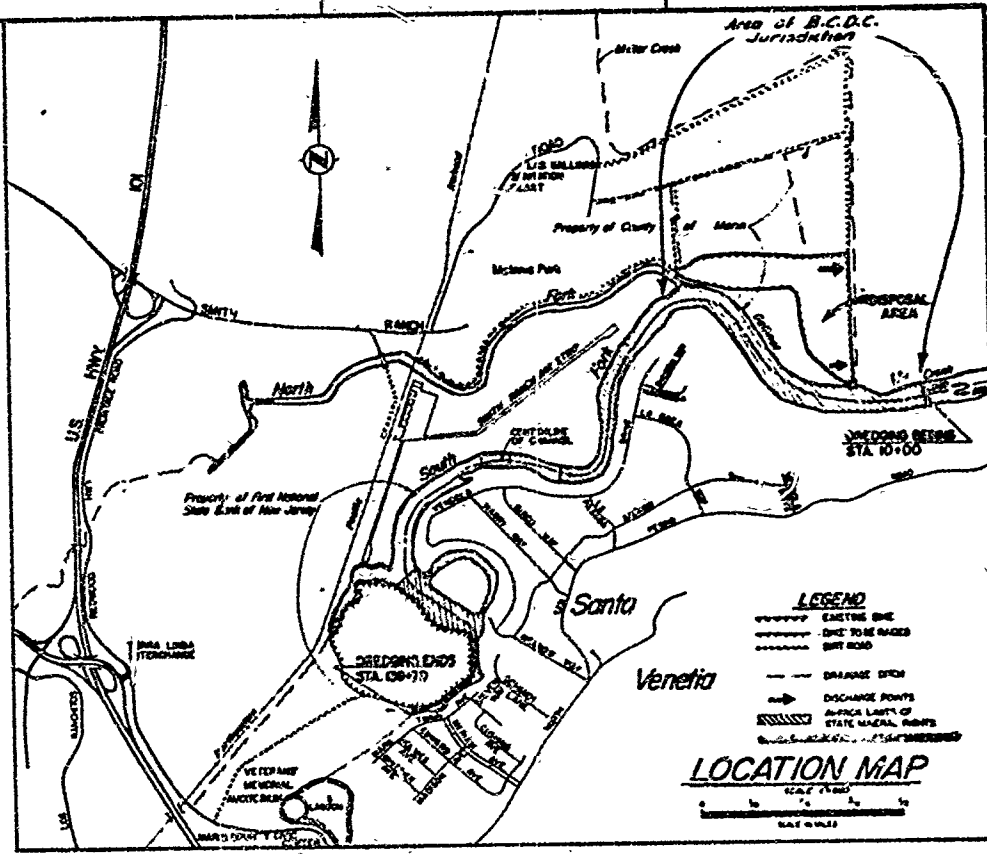


EXHIBIT "A"
WP 4741

MAIN TITLE PAGE
CALENDAR PAGE
698

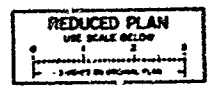
APPROVED MAINTENANCE
JANUARY 1979
COUNTY OF MARIN
DEPARTMENT OF PUBLIC WORKS

COUNTY OF MARIN
DEPARTMENT OF PUBLIC WORKS

12/14/79

MAINTENANCE
DREDGING

GALLINAS CREEK



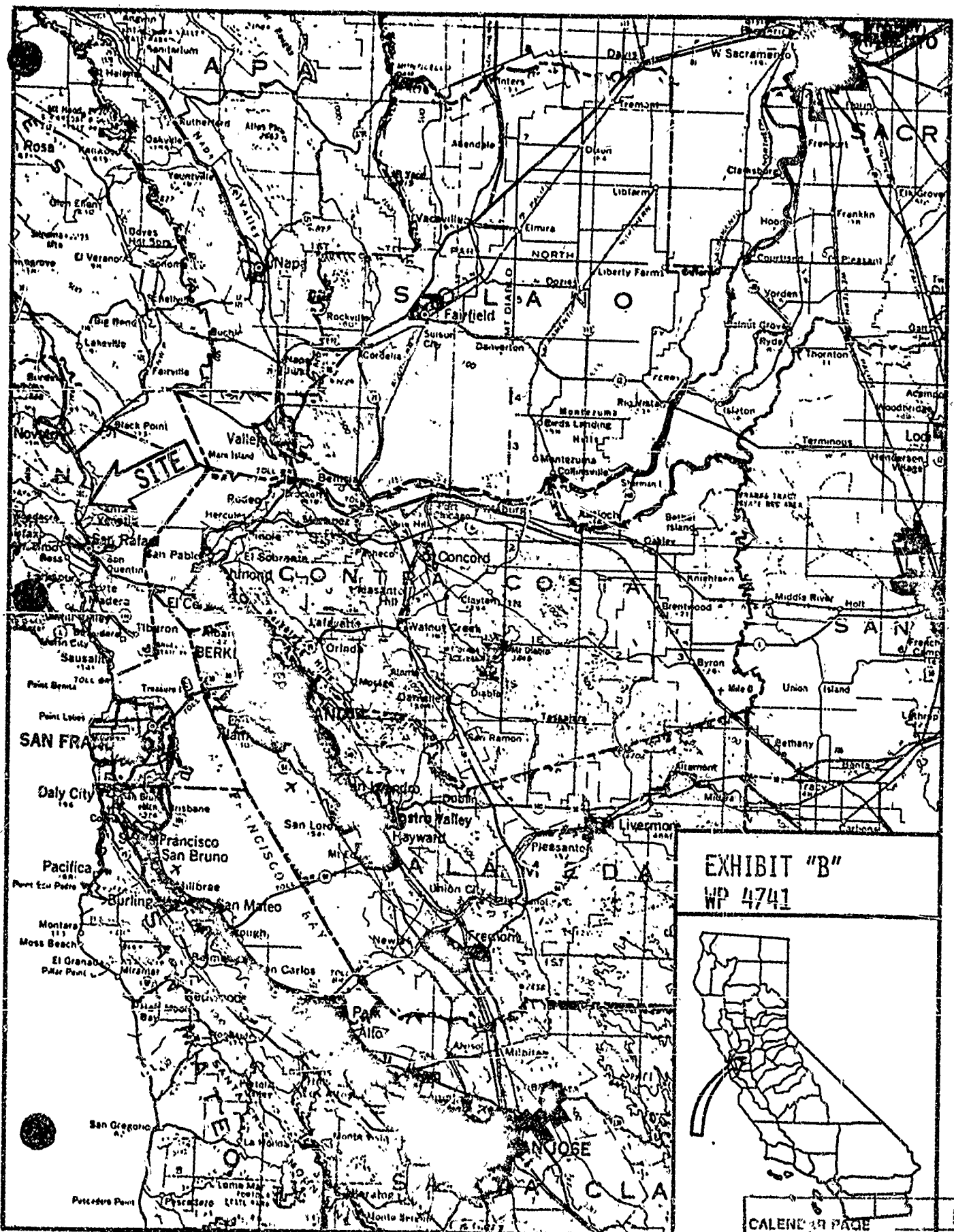


EXHIBIT "B"
 WP 4741

