

MINUTE ITEM

This Calendar Item No. 012
was approved as Minute Item
No. 12 by the State Lands
Commission by a vote of 2
to 0 at its 12-20-77
meeting.

CALENDAR ITEM
C12.

12/79
PRC 5232.9
Dorsey

MODIFICATION MAINTENANCE DREDGING PERMIT PRC 5232.9

APPLICANT: City of Sacramento
Department of Community Services
3520 Fifth Avenue
Sacramento, California 95817

AREA, TYPE LAND AND LOCATION:
State-owned sovereign and granted lands
(minerals reserved), in the Sacramento
River at Garcia Bend Park and Miller Park,
Sacramento County.

RESUME OF PREVIOUS ACTION:

The Commission on January 26, 1977, authorized
issuance of Dredging Permit PRC 5232.9
to the applicant, City of Sacramento, effective
from January 26, 1977 through December 31,
1979, for maintenance dredging of 300 cubic
yards annually from the Garcia Bend Park
launch ramp, 200 cubic yards annually from
the Miller Park launch ramp, and 1500 cubic
yards biennially from the Miller Park harbor
mouth, with spoils to be deposited as needed
on publicly-owned land throughout the Sacramento
park system. The project was deemed to
be categorically exempt from the requirements
of CEQA pursuant to Section 15104 of the
CEQA guidelines.

PROPOSED MODIFICATION:

1. Extend the effective date of Dredging
Permit PRC 5232.9 from January 1, 1980
through December 31, 1987, the expiration
date of the permittee's other applicable
agency permits.
2. All other terms and conditions of Dredging
Permit PRC 5232.9 are to remain unchanged.

CONSIDERATION: Public use and benefit.

APPROVALS OBTAINED:

Applicant has obtained and will maintain
permission for the proposed dredging from
the following agencies:

CALENDAR PAGE	045
MINUTE PAGE	2501

A 3
S 4

CALENDAR ITEM NO. C12. (CONTD)

United States Army Corps of Engineers
Regional Water Quality Control Board
Department of Fish and Game

EXHIBITS: A. Land Description B. Location Map
 C. Land Description D. Location Map

IT IS RECOMMENDED THAT THE COMMISSION:

1. DETERMINE THAT AN EIR HAS NOT BEEN PREPARED FOR THIS PROJECT AS SUCH REPORT IS NOT REQUIRED UNDER PROVISIONS OF P.R.C. 21085, 14 CAL ADM. CODE 15100 ET SEQ AND 2 CAL ADM. CODE 2907, CLASS 4, WHICH CATEGORICALLY EXEMPT MAINTENANCE DREDGING OPERATIONS.
2. FIND THAT GRANTING OF THE PERMIT EXTENSION WILL HAVE NO SIGNIFICANT EFFECT UPON ENVIRONMENTAL CHARACTERISTICS IDENTIFIED PURSUANT TO SECTION 6370.1 OF THE P.R.C.
3. AUTHORIZE THE EXTENSION OF DREDGING PERMIT PRC 5232.9 TO THE CITY OF SACRAMENTO FROM JANUARY 1, 1980 THROUGH DECEMBER 31, 1987; SUCH EXTENSION BEING CONTINGENT UPON APPLICANT'S COMPLIANCE WITH APPLICABLE PERMITS, RECOMMENDATIONS OR LIMITATIONS ISSUED BY FEDERAL, STATE AND LOCAL GOVERNMENTAL AGENCIES.

CALIFORNIA STATE	046
WATER RESOURCES	2502

EXHIBIT "A" PRC #232.9

A parcel of submerged land in the bed of the Sacramento River extending approximately 70 feet southeasterly from the foot of an existing boat launching ramp at the City of Sacramento, Garcia Bend Park, Sacramento County California.

EXCEPTING THEREFROM any portion lying landward of the ordinary high water mark.

END OF DESCRIPTION

Prepared *H. G. Runnecke* Checked *R. J. Hoff*
Reviewed *D. Bittroch* Date *1/13/77*

SCALE: 1" = 100'	047
MINUT. FACT	2503

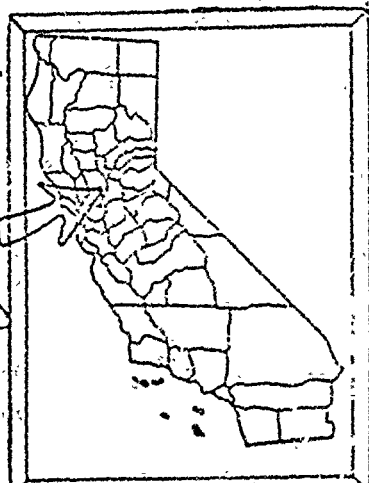
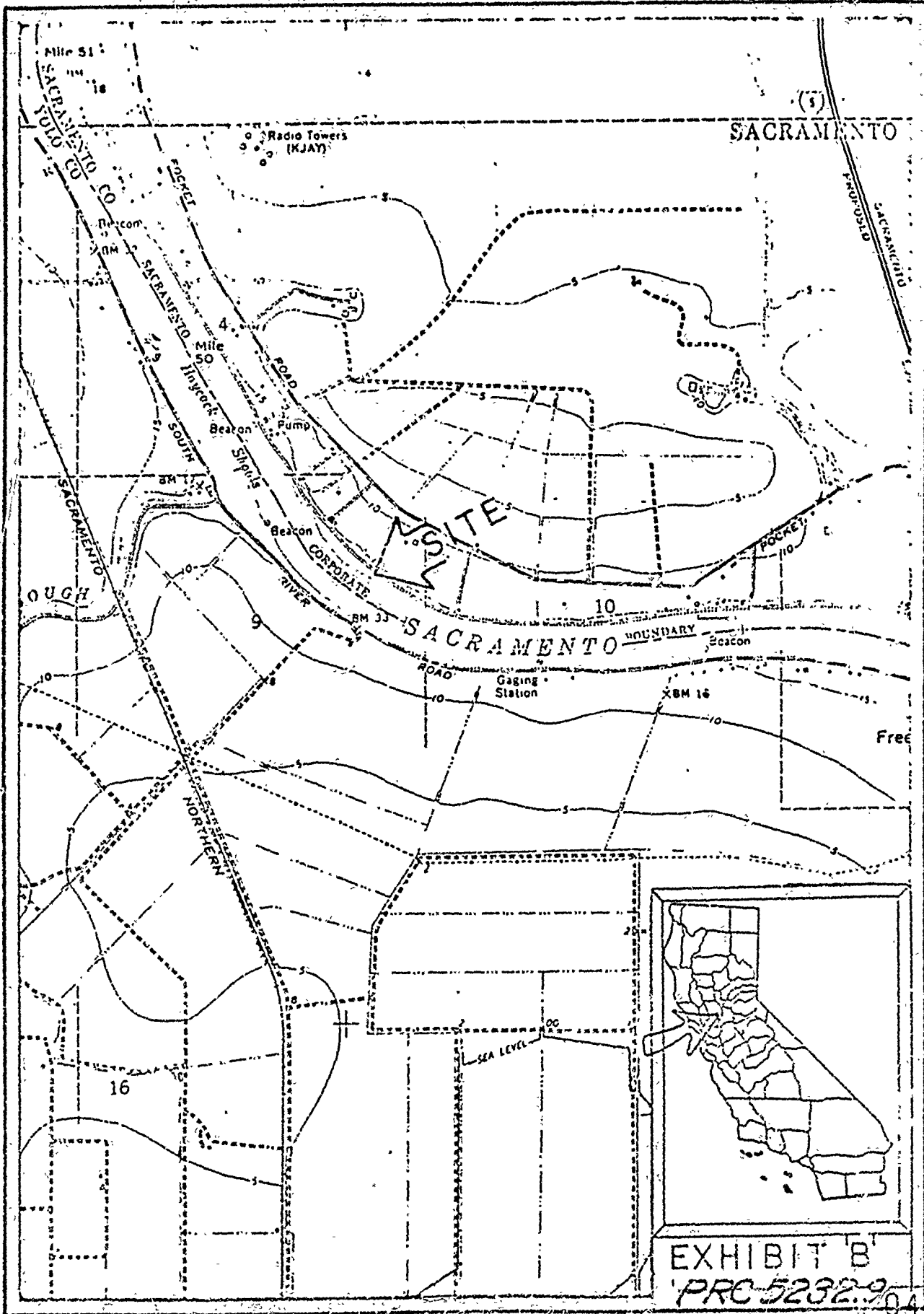


EXHIBIT 'B'
PRC 5232-9 048
MINUTE PAGE 2504

EXHIBIT "C"

PRC 5232.9

A parcel of tide and submerged lands located at the entrance to "Sacramento Boat Harbor," within projected Section 11, T8N, R4E, MDM, in Miller Park, in the City of Sacramento, being a portion of those lands granted in trust by the State of California to the City of Sacramento by Chapter 1266, Statutes 1970 as amended by Chapter 625, Statutes 1973, said granted lands being shown on that Record of Survey titled "Portion of Projected Section 11, T8N, R4E, MDB & M" filed in Book 30 of Surveys at page 10, Sacramento County Recorders Office.

END OF DESCRIPTION

Prepared *J. H. Sunnecke* Checked *P. H. Hoff*
Reviewed *D. Buettrich* Date *1/13/77*

AL 1000 0001	049
AL 1000 0002	2505

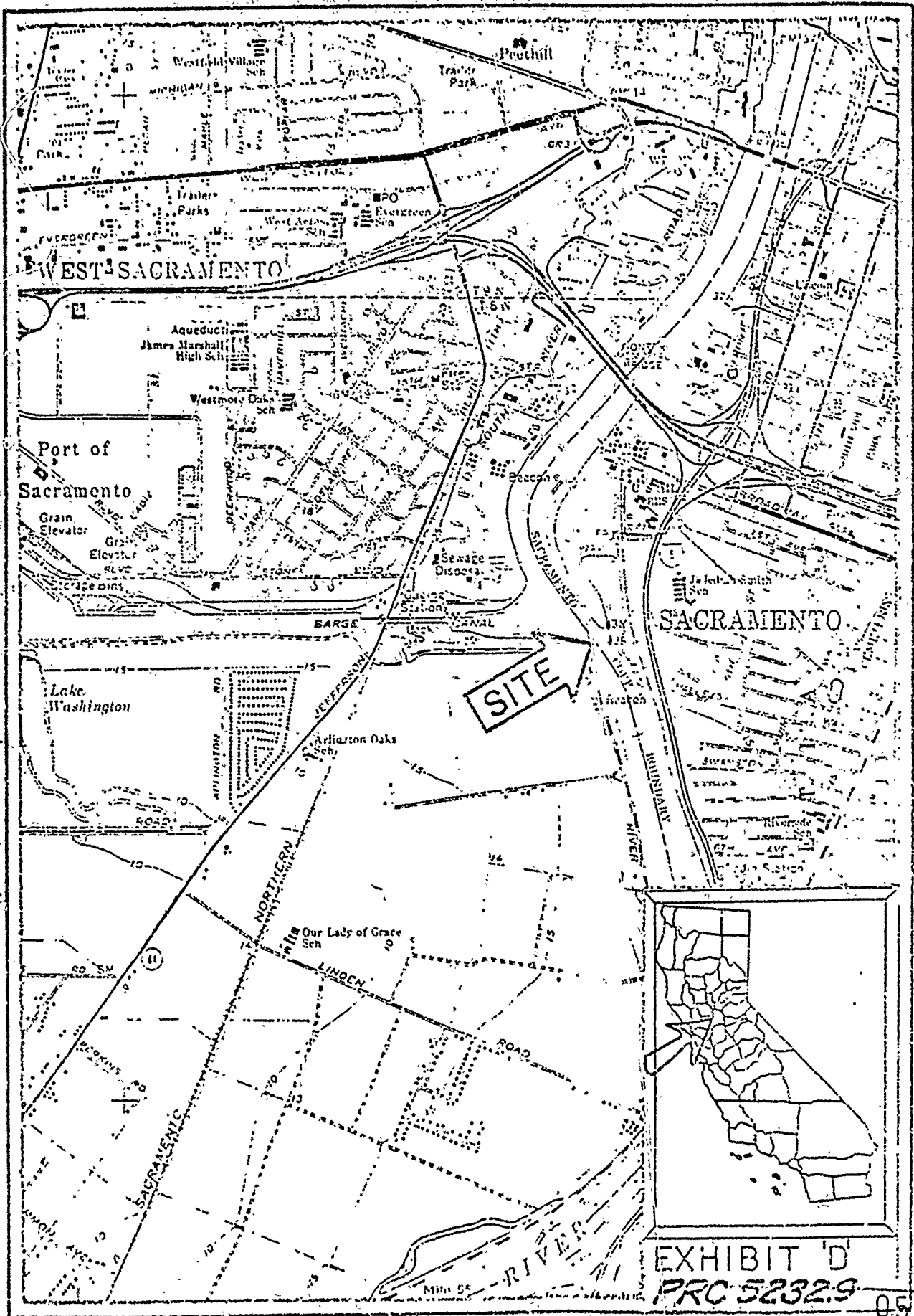


EXHIBIT 'D'
 PRC 5232.9

050
 2506