

MINUTE ITEM

12/79
Dorsey
PRC 4975.9

C11. MODIFICATION MAINTENANCE DREDGING PERMIT PRC 4975.9

Calendar Item C11 attached, was pulled from the agenda prior to the meeting.

Attachment: Calendar Item C11 (4 Pages).

CALENDAR	2496
REFERENCE	

CALENDAR ITEM

C11.

12/79
PRC 4975.9
Dorsey

MODIFICATION MAINTENANCE
DREDGING PERMIT PRC 4975.9

APPLICANT: Union Oil Company of California
San Francisco Refinery
Rodeo, California 94572

AREA, TYPE LAND AND LOCATION:
State-owned tide and submerged lands in
San Pablo Bay at Davis Point, Contra Costa
County.

RESUME OF PREVIOUS ACTION:

The Commission on November 21, 1974, authorized issue of dredging permit PRC 4975.9 to the applicant effective November 21, 1974 through December 31, 1979, for maintenance dredging of a maximum of 450,000 cubic yards of material at an annual rate of 90,000 cubic yards from the applicants wharf area at Davis Point, in San Pablo Bay, Contra Costa County, with spoils to be deposited in Corps of Engineers disposal sites. The project was determined to be exempt from the requirements of CEQA.

PROPOSED MODIFICATION:

1. Extend the effective date of Dredging Permit PRC 4975.9 from January 1, 1980, through December 31, 1989, for a maximum of 900,000 cubic yards at an average annual rate of 90,000 cubic yards.
2. Add Parcel 4, an area approximately 100 x 150 feet at the refinery's cooling water inlet, to the areas to be dredged.
3. Assess a royalty of \$0.15 per cubic yard for materials removed from State lands and deposited in United States Army Corps of Engineers disposal sites, and provide for annual adjustment of royalty rates.
4. Incorporate a provision assessing statutory

A 11
S 7

CALENDAR PAGE	041
MINUTE PAGE	2497

CALENDAR ITEM NO. C11. (CONTD)

penalties for failure to pay accrued royalties when due.

5. Because of the extent of modifications proposed, the entire permit has been rewritten in current permit format.

CONSIDERATION: A royalty of \$0.15 per cubic yard for materials removed from State lands and spoiled into authorized disposal sites.

APPROVALS OBTAINED:

Applicant has obtained and will maintain permission for the proposed dredging from the following agencies:

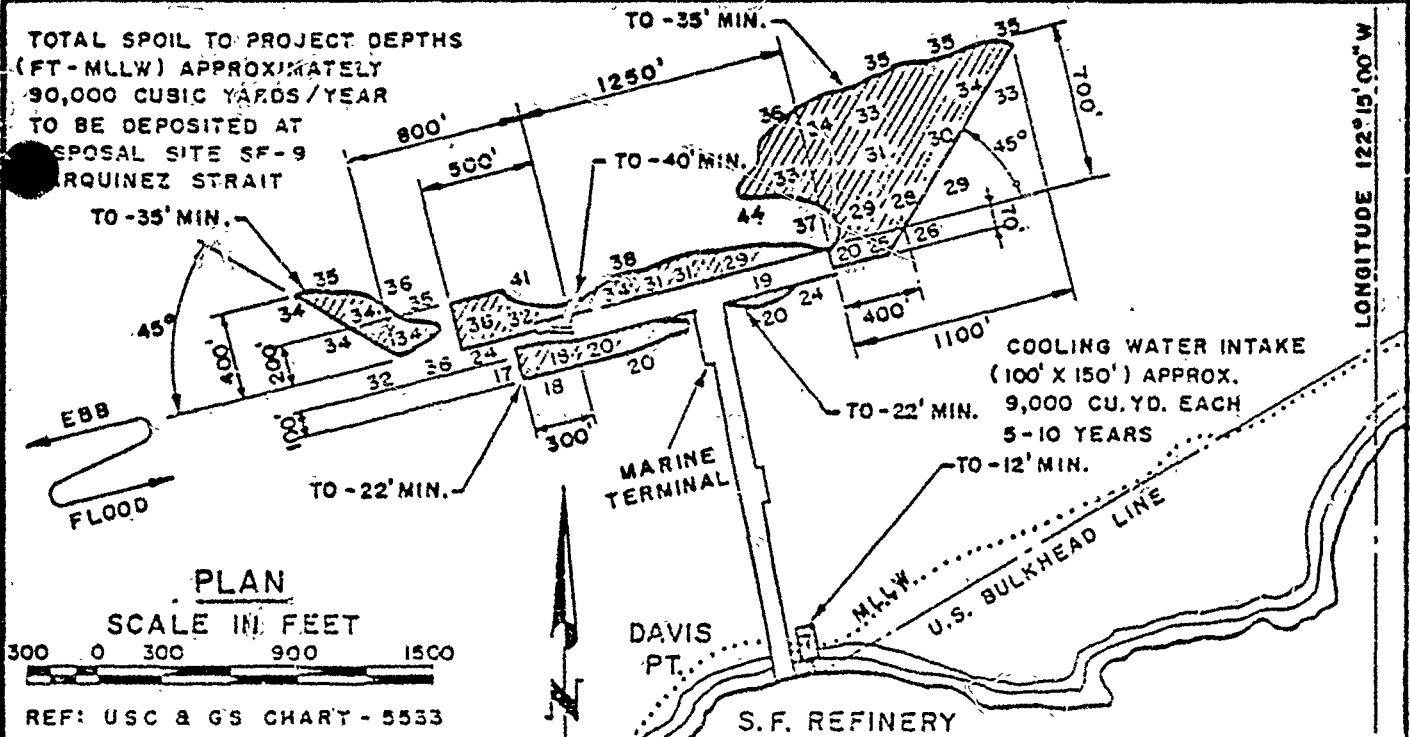
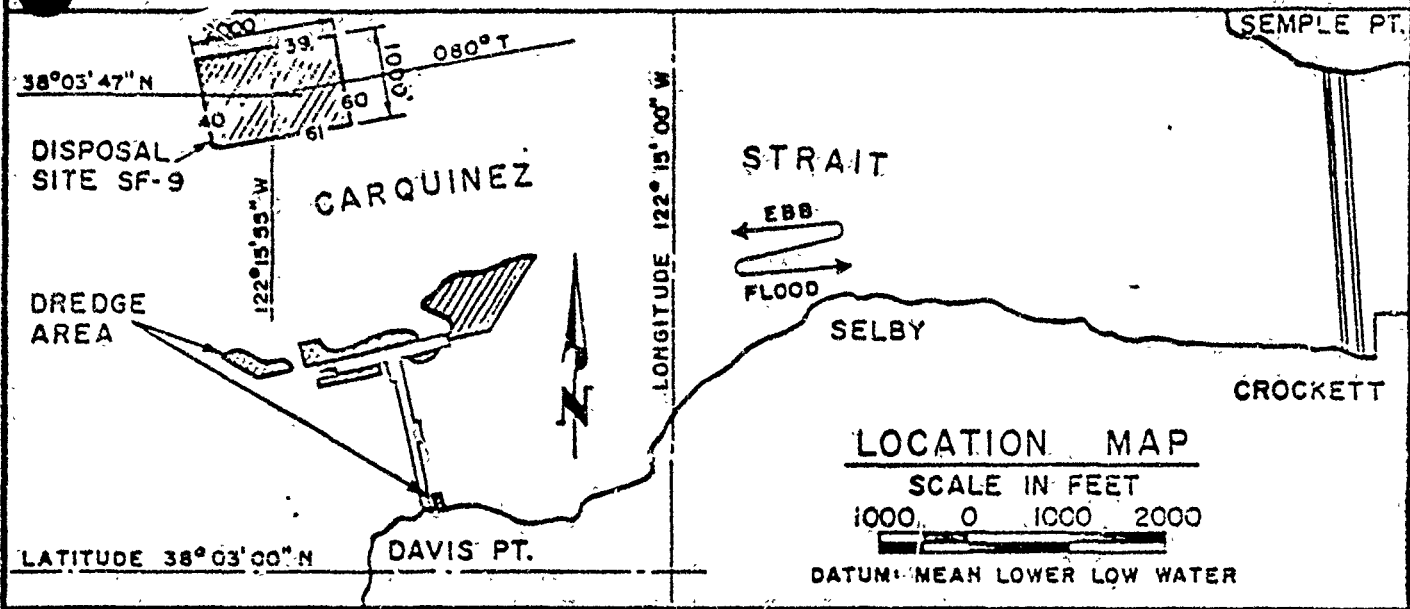
United States Army Corps of Engineers,
San Francisco Bay Conservation and
Development Commission,
Regional Water Quality Control Board.

EXHIBITS: A. Land Description B. Location Map

IT IS RECOMMENDED THAT THE COMMISSION:

1. DETERMINE THAT AN EIR HAS NOT BEEN PREPARED FOR THIS PROJECT AS SUCH REPORT IS NOT REQUIRED UNDER PROVISIONS OF P.R.C. 21085, 14 CAL. ADM. CODE 15100 ET SEQ. AND 2 CAL. ADM. CODE 2907, CLASS 4, WHICH CATEGORICALLY EXEMPT MAINTENANCE DREDGING OPERATIONS.
2. FIND THAT GRANTING OF THE PERMIT EXTENSION WILL HAVE NO SIGNIFICANT EFFECT UPON ENVIRONMENTAL CHARACTERISTICS IDENTIFIED PURSUANT TO SECTION 6370.1 OF THE P.R.C.
3. AUTHORIZE THE EXTENSION OF DREDGING PERMIT PRC 4975.9 TO UNION OIL COMPANY OF CALIFORNIA FROM JANUARY 1, 1980 THROUGH DECEMBER 31, 1989, WITH THE ADDITION OF A PARCEL 4 AS DESCRIBED IN THE PERMIT TO THE AREA TO BE DREDGED, AND PROVISIONS FOR PAYMENT OF ROYALTIES, AND MODIFICATION OF REPORTING REQUIREMENTS; SUCH PERMISSION BEING CONTINGENT UPON APPLICANTS COMPLIANCE WITH APPLICABLE PERMITS, RECOMMENDATIONS OR LIMITATIONS ISSUED BY FEDERAL, STATE AND LOCAL GOVERNMENTAL AGENCIES.

CALENDAR PAGE	042
NO. DATE PAID	2498



TOTAL SPOIL TO PROJECT DEPTHS
 (FT-MLLW) APPROXIMATELY
 90,000 CUBIC YARDS/YEAR
 TO BE DEPOSITED AT
 DISPOSAL SITE SF-9
 CARQUINEZ STRAIT
 TO -35' MIN.

REF: USC & GS CHART - 5533
 DATUM: MEAN LOWER LOW WATER

LATITUDE 38° 03' 00" N

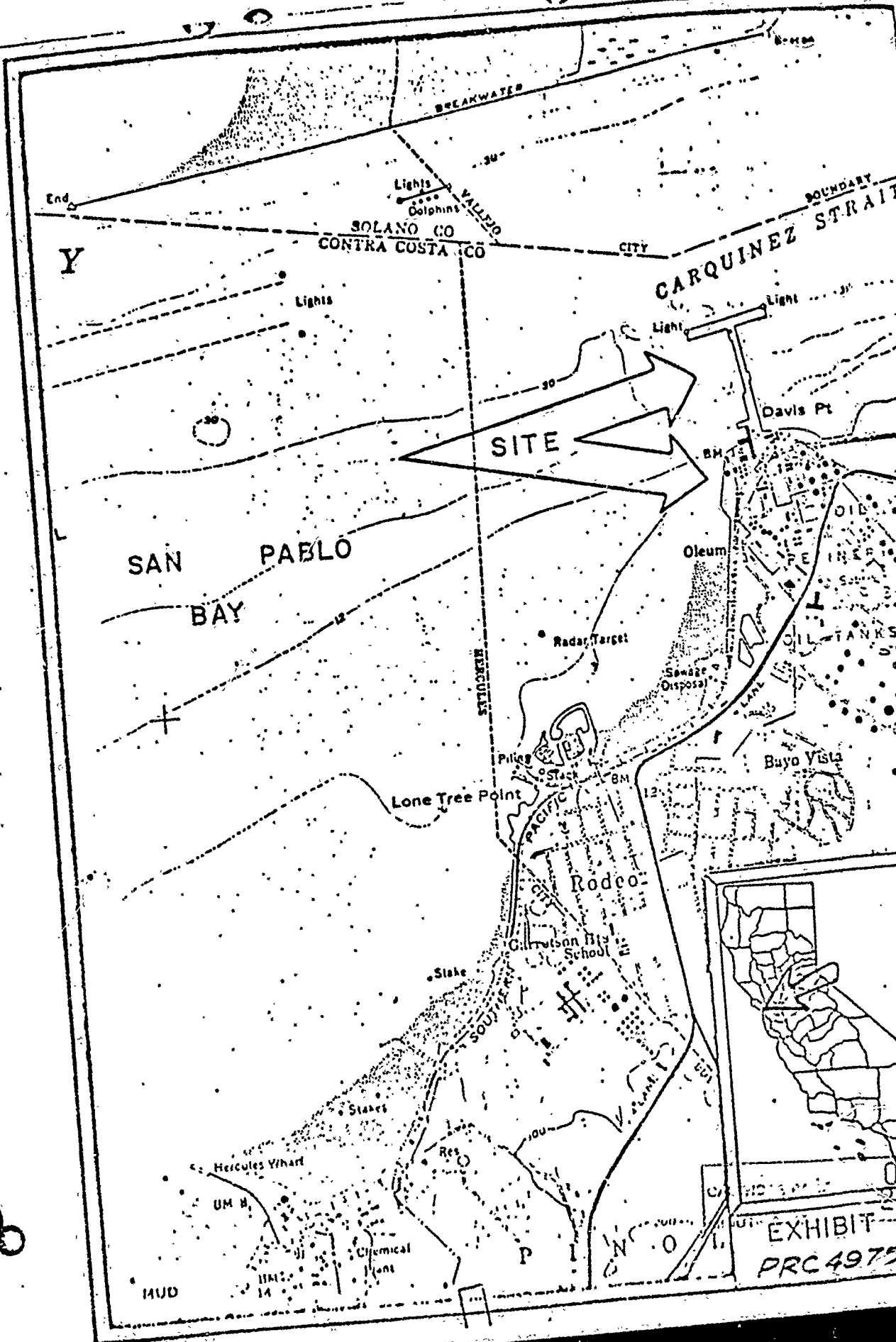
SAN PABLO BAY

NOTE:
 SOUNDINGS SHOWN ARE
 AVERAGE PREDREDGING
 DEPTHS.

HISTORICAL DREDGING
 in SAN PABLO BAY
 at SAN FRANCISCO REFINERY
 County CONTRA COSTA State CALIF.
 Application by UNION OIL CO. of CALIF.

Sheet 2 of 2 by M.L.O. Date 10-10-79

CALENDAR PAGE 043 EXHIBIT "A"
 MINUTE PAGE 2499 PRC 4975.9



044
 2400
 EXHIBIT
 PRC 4975.9