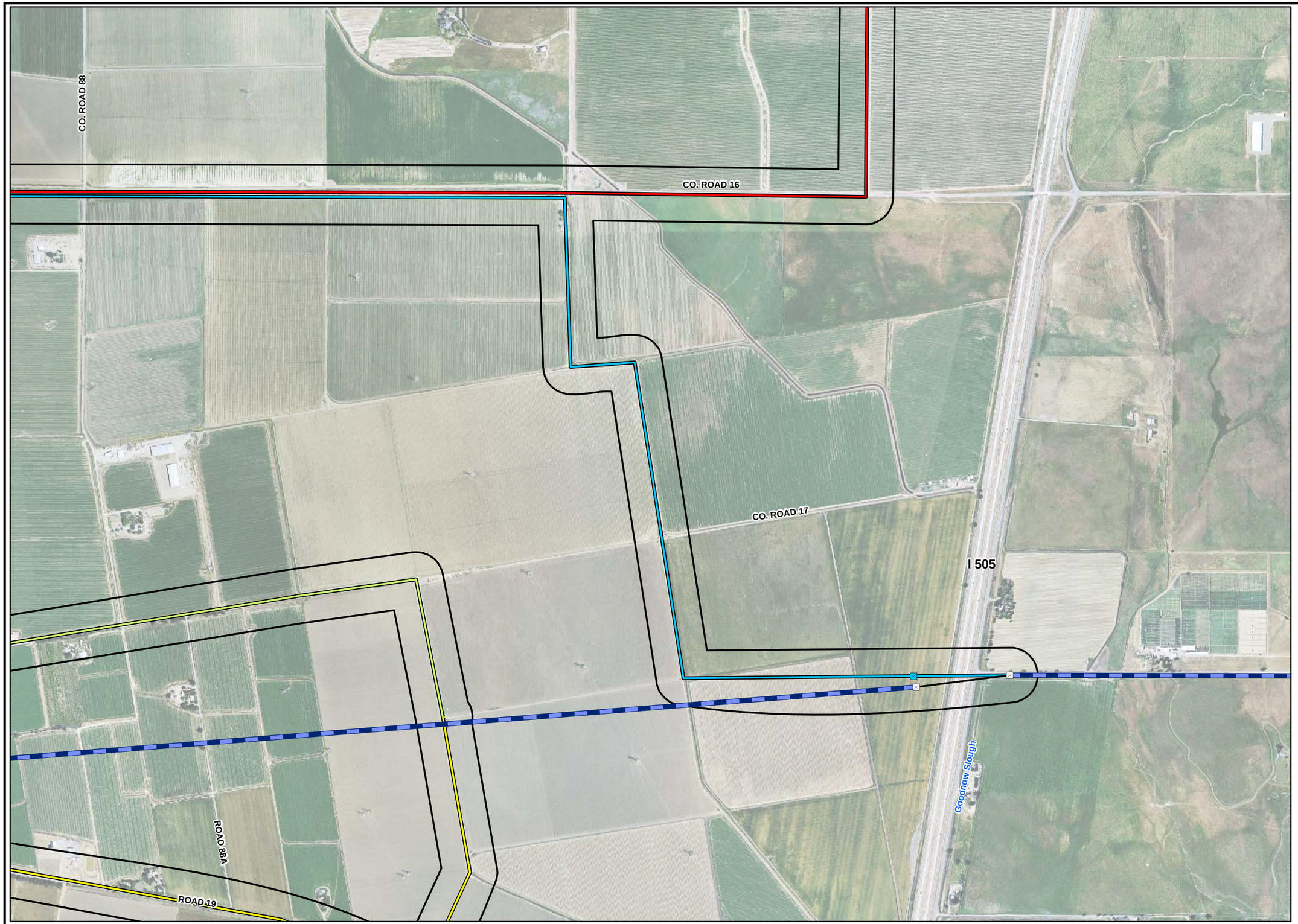

Line 406 and Line 407 Pipeline Project Alternate Routes

Map 3 of 3

Alternatives to Evaluate

300 ft Buffer

Preferred Route

Bore/ HDD

Alternate Bore/HDD

Existing Gas Pipeline of Interest

N
W E
S

0 250 500 1,000 feet

Scale 1: 12,000
1 inch equals 1,000 feet
when printed size 11x17

PG&E

EXTA 07/28/08 C:\DATA\DATA\clients\elis\view_gimes\LC_altroute_aerials.mxd

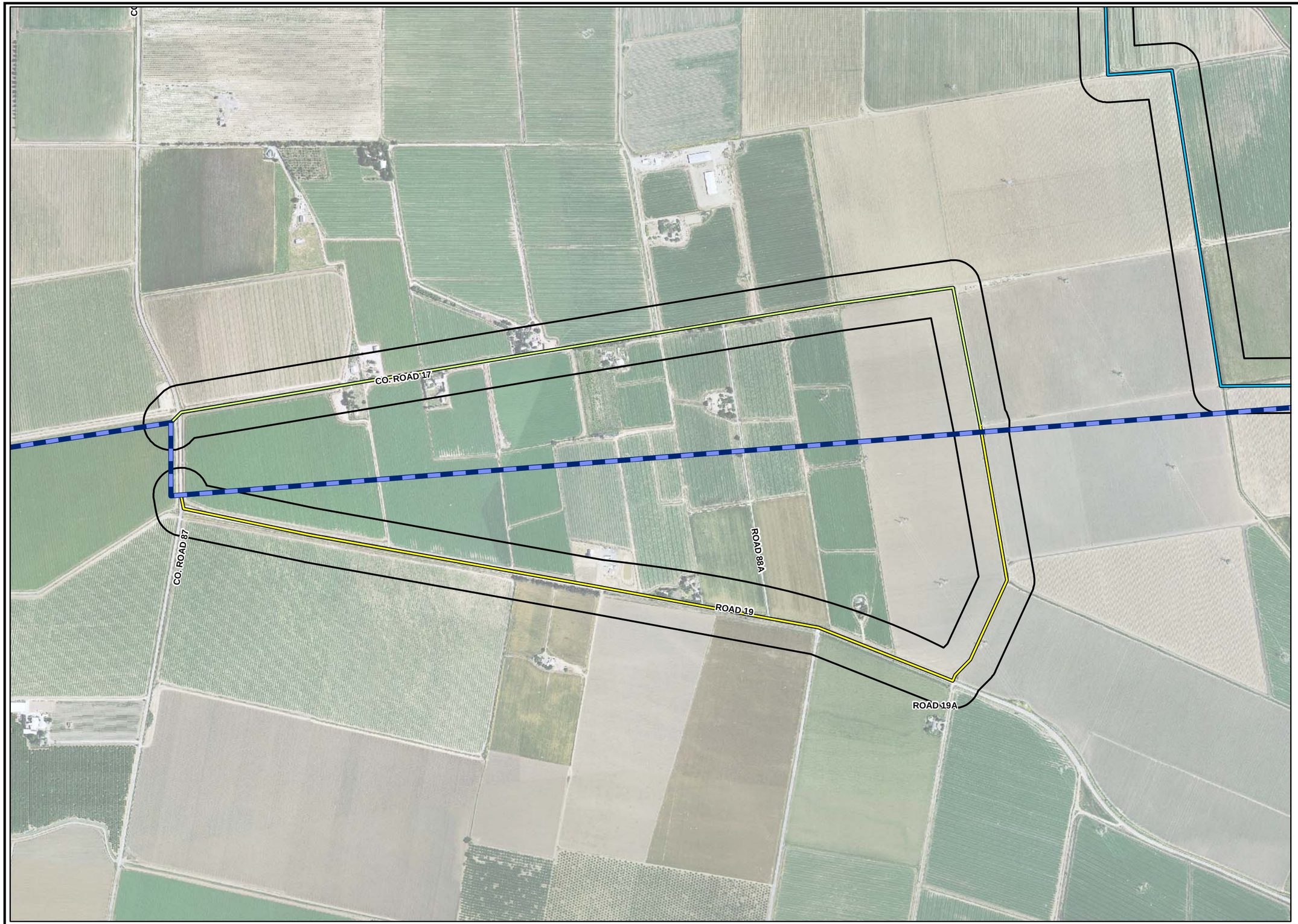

Line 406 and Line 407 Pipeline Project Alternate Routes

Map 1 of 1

Alternatives to Evaluate

300 ft Buffer

Preferred Route

Bore/ HDD

Alternate Bore/HDD

Existing Gas Pipeline of Interest

N
W E
S

0 250 500 1,000 feet

Scale 1: 12,000
1 inch equals 1,000 feet
when printed size 11x17

PG&E

EXTA 07/28/08 C:\DATA\DATA\clients\ellis\new_gline\SLC_altroute_aerials.mxd

Line 406 and Line 407 Pipeline Project Alternate Routes

Map 1 of 3

Alternatives to Evaluate

300 ft Buffer

Preferred Route

Bore/ HDD

Alternate Bore/HDD

Existing Gas Pipeline of Interest

N
W E
S

0 250 500 1,000 feet

Scale 1: 12,000
1 inch equals 1,000 feet
when printed size 11x17

PG&E

EXTA 07/28/08 C:\DATA\DATA\clients\eis\new_gline\SLC_altroute_aerials.mxd

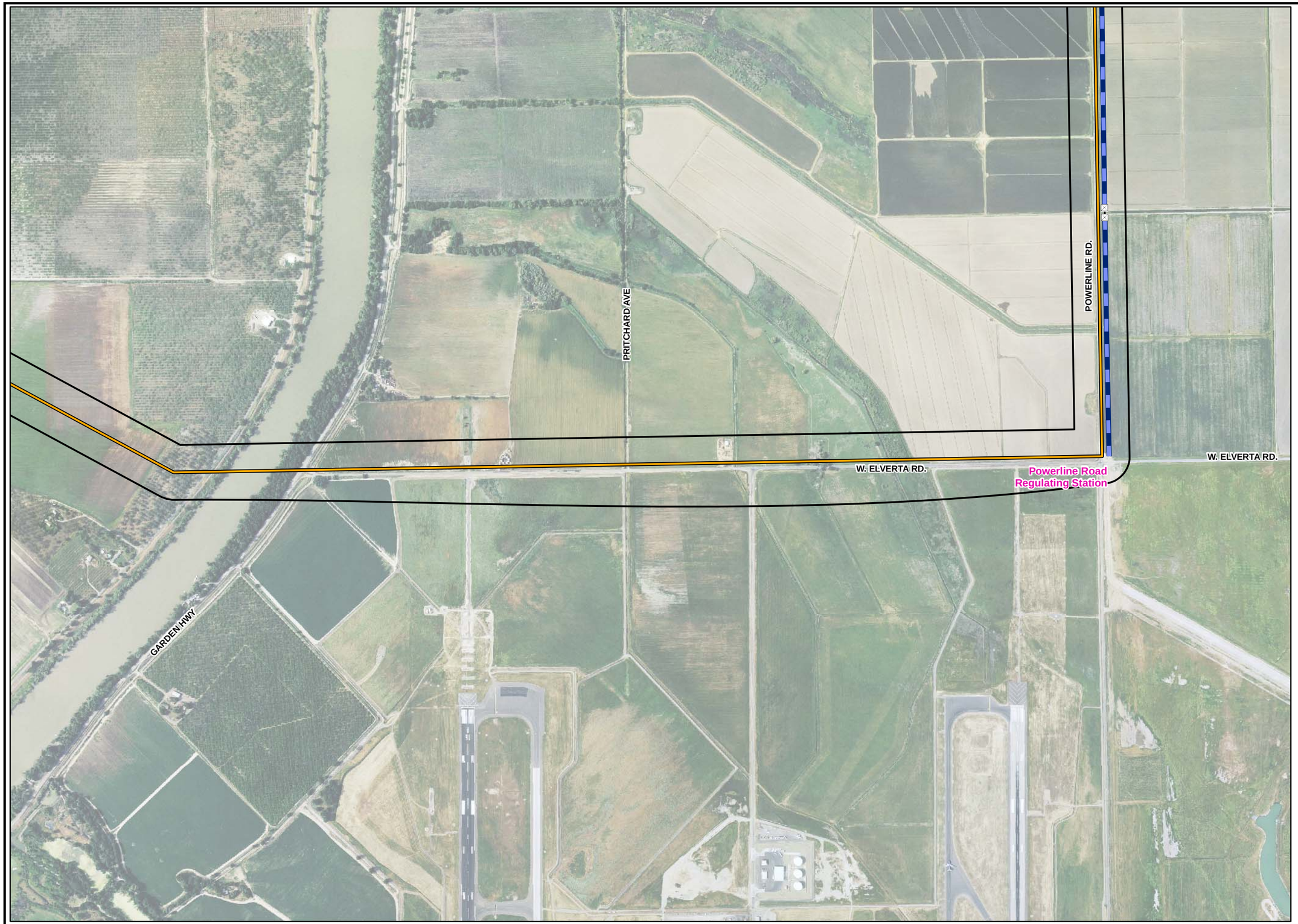

Line 406 and Line 407 Pipeline Project Alternate Routes

Map 2 of 3

Alternatives to Evaluate

300 ft Buffer

Preferred Route

Bore/ HDD

Alternate Bore/HDD

Existing Gas Pipeline of Interest

N
W E
S

0 250 500 1,000 feet

Scale 1: 12,000
1 inch equals 1,000 feet
when printed size 11x17

PG&E

EXTA 07/28/08 C:\DATA\DATA\clients\elk\new_gline\SLC_altroute_aerials.mxd

Line 406 and Line 407 Pipeline Project Alternate Routes

Map 3 of 3

Alternatives to Evaluate

300 ft Buffer

Preferred Route

Bore/ HDD

Alternate Bore/HDD

Existing Gas Pipeline of Interest

N
W E
S

0 250 500 1,000 feet

Scale 1: 12,000
1 inch equals 1,000 feet
when printed size 11x17

PG&E

EXTA 07/28/08 C:\DATA\DATA\Clients\elis\new_gline\SLC_atroute_aerials.mxd