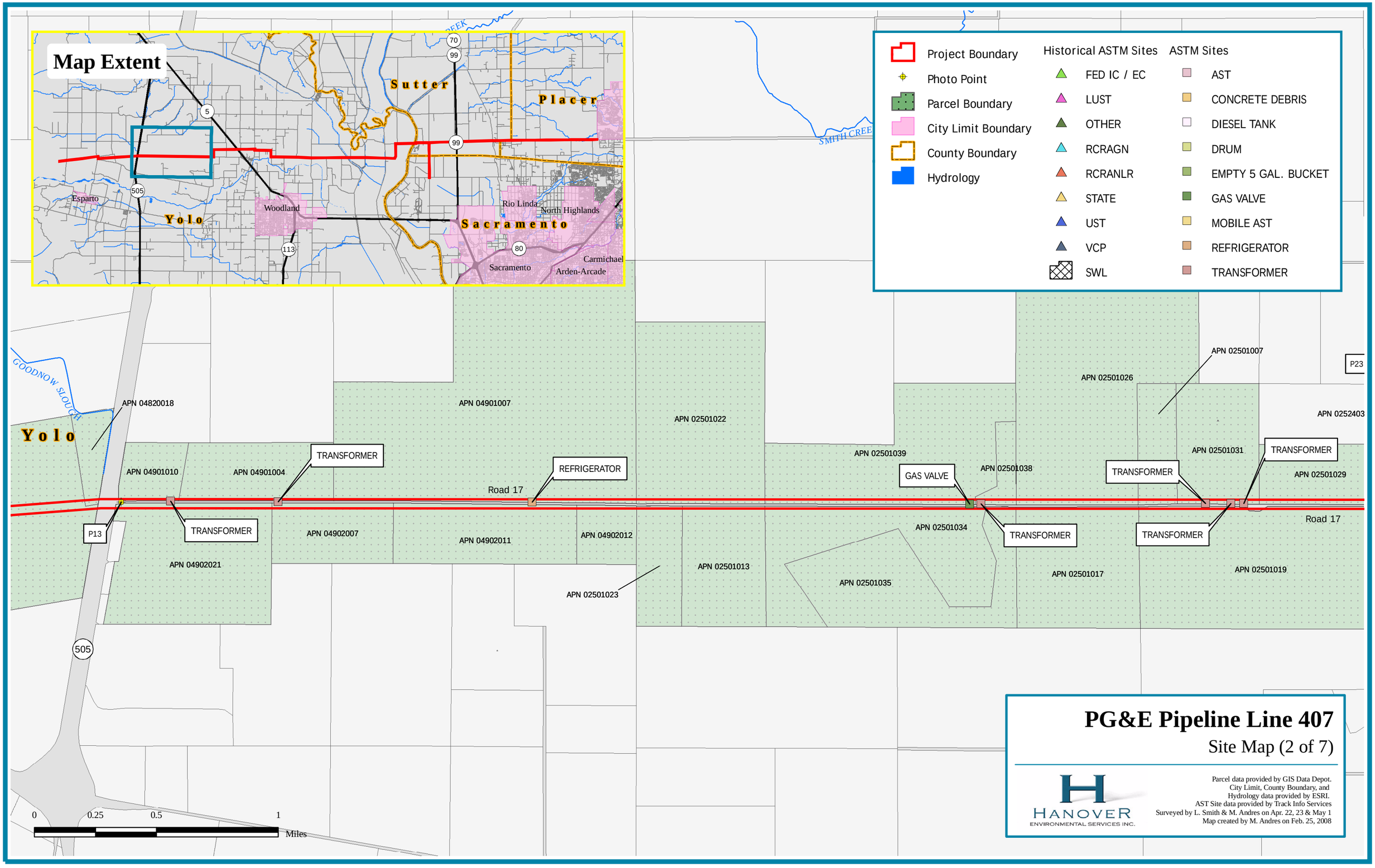
Map Extent
Sutter
Placer
Yolo
Sacramento
Esparto
Woodland
Rio Linda
North Highlands
Sacramento
Carmichael
Arden-Arcade
SMITH CREEK
GOODNOW SLOUGH
Project Boundary
Photo Point
Parcel Boundary
City Limit Boundary
County Boundary
Hydrology
Historical ASTM Sites
FED IC / EC
LUST
OTHER
RCRAGN
RCRANLR
STATE
UST
VCP
SWL
ASTM Sites
AST
CONCRETE DEBRIS
DIESEL TANK
DRUM
EMPTY 5 GAL. BUCKET
GAS VALVE
MOBILE AST
REFRIGERATOR
TRANSFORMER
APN 04820018
APN 04901007
APN 02501022
APN 02501026
APN 02501007
APN 0252403
APN 04901010
APN 04901004
APN 02501039
APN 02501038
APN 02501031
APN 02501029
Road 17
P13
P23
APN 04902007
APN 04902011
APN 04902012
APN 02501034
APN 04902021
APN 02501013
APN 02501035
APN 02501017
APN 02501019
APN 02501023
0
0.25
0.5
1
Miles
PG&E Pipeline Line 407
Site Map (2 of 7)
HANOVER
ENVIRONMENTAL SERVICES INC.
Parcel data provided by GIS Data Depot.
City Limit, County Boundary, and
Hydrology data provided by ESRI.
AST Site data provided by Track Info Services
Surveyed by L. Smith & M. Andres on Apr. 22, 23 & May 1
Map created by M. Andres on Feb. 25, 2008

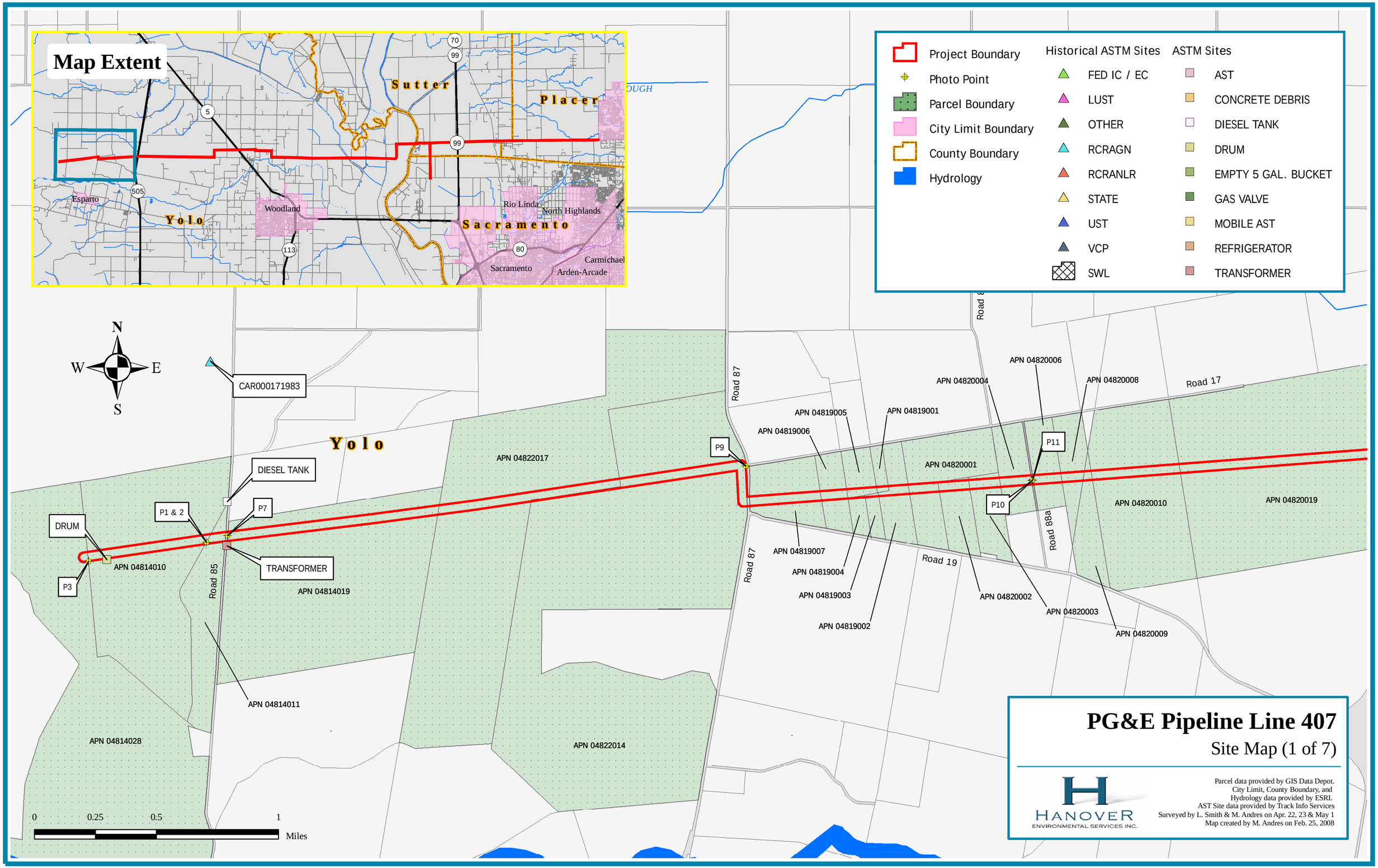
Map Extent
Sutter
Placer
Yolo
Sacramento
Esparto
Woodland
Rio Linda
North Highlands
Sacramento
Carmichael
Arden-Arcade
Project Boundary
Photo Point
Parcel Boundary
City Limit Boundary
County Boundary
Hydrology
Historical ASTM Sites
FED IC / EC
LUST
OTHER
RCRAGN
RCRANLR
STATE
UST
VCP
SWL
ASTM Sites
AST
CONCRETE DEBRIS
DIESEL TANK
DRUM
EMPTY 5 GAL. BUCKET
GAS VALVE
MOBILE AST
REFRIGERATOR
TRANSFORMER
N
W
E
S
CAR000171983
DIESEL TANK
P1 & 2
P7
DRUM
P3
TRANSFORMER
APN 04814010
APN 04814019
APN 04814011
APN 04814028
APN 04822017
APN 04822014
Road 85
Road 87
Road 17
Road 19
Road 88a
P9
P10
P11
APN 04820006
APN 04820004
APN 04820008
APN 04819005
APN 04819001
APN 04819006
APN 04820001
APN 04820010
APN 04820019
APN 04819007
APN 04819004
APN 04819003
APN 04819002
APN 04820002
APN 04820003
APN 04820009
0
0.25
0.5
1
Miles
PG&E Pipeline Line 407
Site Map (1 of 7)
HANOVER
ENVIRONMENTAL SERVICES INC.
Parcel data provided by GIS Data Depot.
City Limit, County Boundary, and
Hydrology data provided by ESRI.
AST Site data provided by Track Info Services
Surveyed by L. Smith & M. Andres on Apr. 22, 23 & May 1
Map created by M. Andres on Feb. 25, 2008

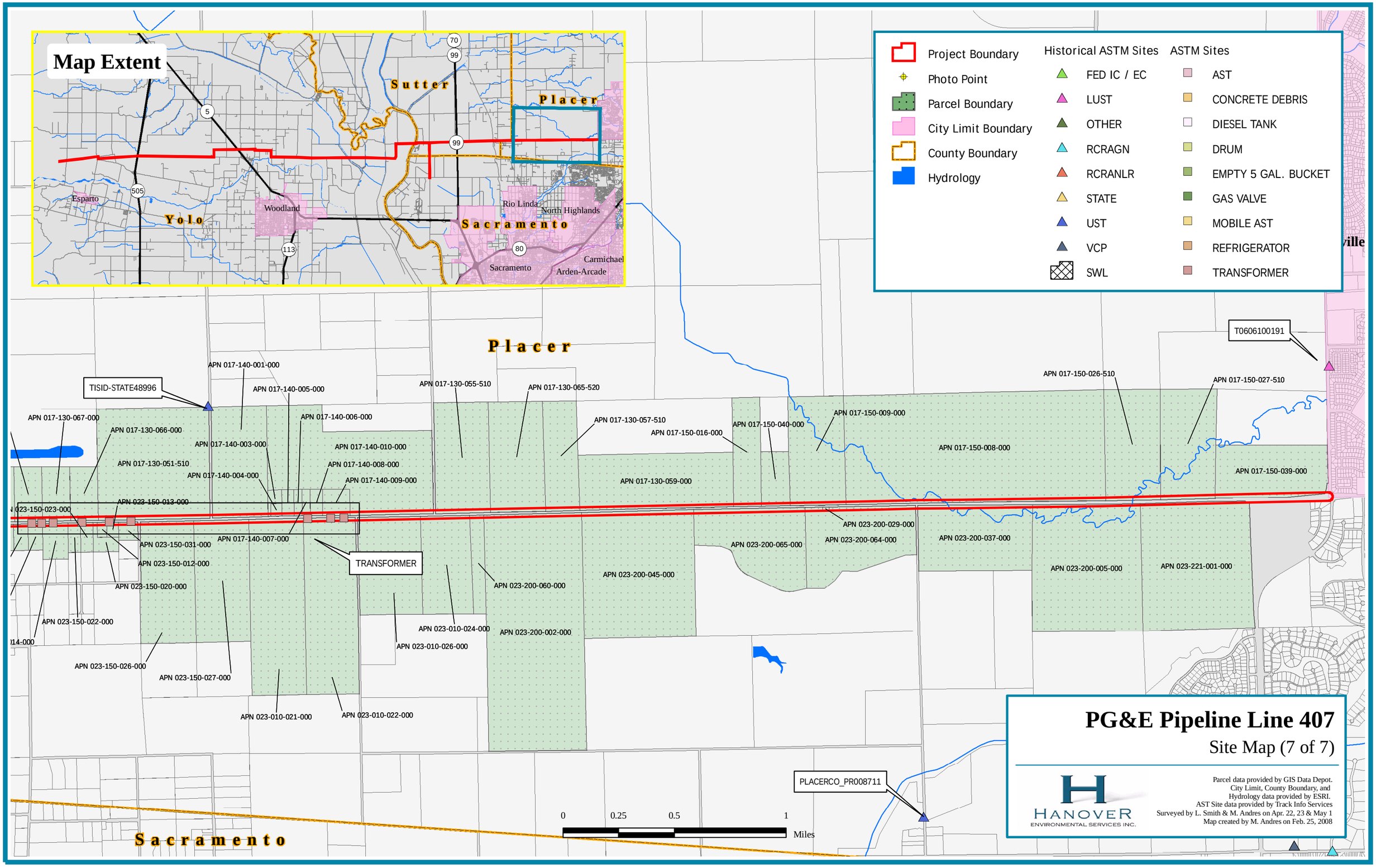
Map Extent
Sutter
Placer
Yolo
Sacramento
Esparto
Woodland
Rio Linda
North Highlands
Sacramento
Carmichael
Arden-Arcade
Project Boundary
Photo Point
Parcel Boundary
City Limit Boundary
County Boundary
Hydrology
Historical ASTM Sites
FED IC / EC
LUST
OTHER
RCRAGN
RCRANLR
STATE
UST
VCP
SWL
ASTM Sites
AST
CONCRETE DEBRIS
DIESEL TANK
DRUM
EMPTY 5 GAL. BUCKET
GAS VALVE
MOBILE AST
REFRIGERATOR
TRANSFORMER
TISID-STATE48996
T0606100191
PLACERCO_PR008711
TRANSFORMER
APN 017-140-001-000
APN 017-140-005-000
APN 017-130-055-510
APN 017-130-065-520
APN 017-150-026-510
APN 017-150-027-510
APN 017-130-067-000
APN 017-130-066-000
APN 017-140-006-000
APN 017-130-057-510
APN 017-150-016-000
APN 017-150-040-000
APN 017-150-009-000
APN 017-140-003-000
APN 017-140-010-000
APN 017-150-008-000
APN 017-130-051-510
APN 017-140-008-000
APN 017-140-004-000
APN 017-140-009-000
APN 017-130-059-000
APN 017-150-039-000
APN 023-150-013-000
APN 023-150-023-000
APN 023-200-029-000
APN 023-150-031-000
APN 017-140-007-000
APN 023-200-065-000
APN 023-200-064-000
APN 023-200-037-000
APN 023-150-012-000
APN 023-200-045-000
APN 023-200-005-000
APN 023-221-001-000
APN 023-150-020-000
APN 023-200-060-000
APN 023-150-022-000
APN 023-010-024-000
APN 023-200-002-000
APN 023-010-026-000
APN 023-150-026-000
APN 023-150-027-000
APN 023-010-021-000
APN 023-010-022-000
0
0.25
0.5
1
Miles
Sacramento
PG&E Pipeline Line 407
Site Map (7 of 7)
HANOVER
ENVIRONMENTAL SERVICES INC.
Parcel data provided by GIS Data Depot.
City Limit, County Boundary, and
Hydrology data provided by ESRI.
AST Site data provided by Track Info Services
Surveyed by L. Smith & M. Andres on Apr. 22, 23 & May 1
Map created by M. Andres on Feb. 25, 2008