North Central Information Center Report Detail Record: 9188

Citation Information

Authors: Wendy J. Nelson
Kimberley Carpenter
Year: 2002
Title: Cultural Resources Survey for Right-of-Way Maintenance Along the Western Area Power Administration Transmission Lines Volumes I, II, and II
Affiliation: Far Western Anthropological Group
Client: Tera Tech NUS, Inc
No. Pages:
Report Type(s): Archaeological survey
Inventory Size: apx 30 linear miles
No.Sites: 21
No. Informal: 0
Collections:
Disclosure: Not for publication

Associated Resources

Primary No.	HRI No.	Trinomial	Name
P-31-000816		CA-PLA-690H	Union Pacific Railroad
P-31-000964		CA-PLA-841H	Southern Pacific Railroad (now known as th
P-31-003280			WAPA Transmission Line
P-34-000066		CA-SAC-39	Woodlake Site
P-34-000121		CA-SAC-94	Allyn #3
P-34-000335		CA-SAC-308H	Folsom Mining District
P-34-000343		CA-SAC-316	
P-34-000441		CA-SAC-414	KC6
P-34-000445		CA-SAC-418H	NSL-S-2
P-34-000490		CA-SAC-463H	WAPA 11, 14
P-34-000491		CA-SAC-464H	Western Pacific Railroad
P-34-000505		CA-SAC-478H	LAR-13
P-34-000507		CA-SAC-480	Southern Pacific Railroad (now known as th
P-34-000508		CA-SAC-481	American River Levee
P-34-000606		CA-SAC-506H	Central California Traction Railroad
P-34-000625		CA-SAC-509	M 2
P-34-000746		CA-SAC-571H	Sacramento Northern Railroad Embankmen
P-34-000858		CA-SAC-657	WAPA-4
P-34-000860		CA-SAC-659H	WAPA-2
P-34-000861		CA-SAC-660	WAPA-1
P-34-000862		CA-SAC-661	WAPA-3

Notes

Location Info

County(ies): Other
Placer
Sacramento
USGS 7.5' Quads: CARMICHAEL
ELK GROVE
FOLSOM
GALT
LODI NORTH
PLEASANT GROVE
RIO LINDA
ROSEVILLE
SACRAMENTO EAST
ROCKLIN
PLSS:
Address:

North Central Information Center Report Detail Record: 9188

Database Record Metadata

	Date	User	
Entered:	1/10/2008	erin	
Last Modified:	1/2/2009	kate	
IC Actions:	*Date*	*User*	*Action taken*
	8/20/2008	Machiel	Report previously plotted in GIS

NCIC

PLEASANT GROVE + RIO LINDA REPORTS

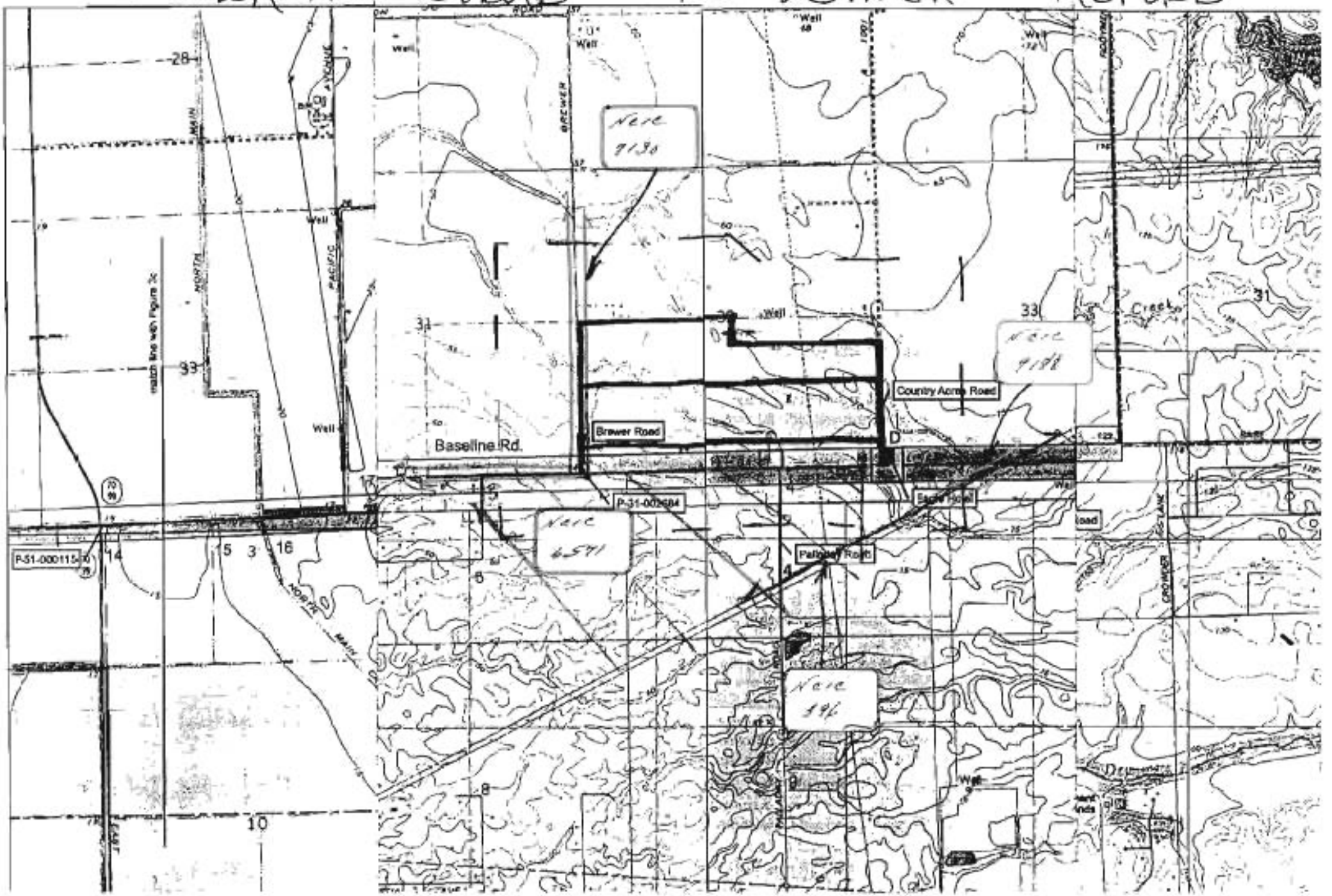

NCIC

PLEASANT GROVE & RIO LINDA REPORTS

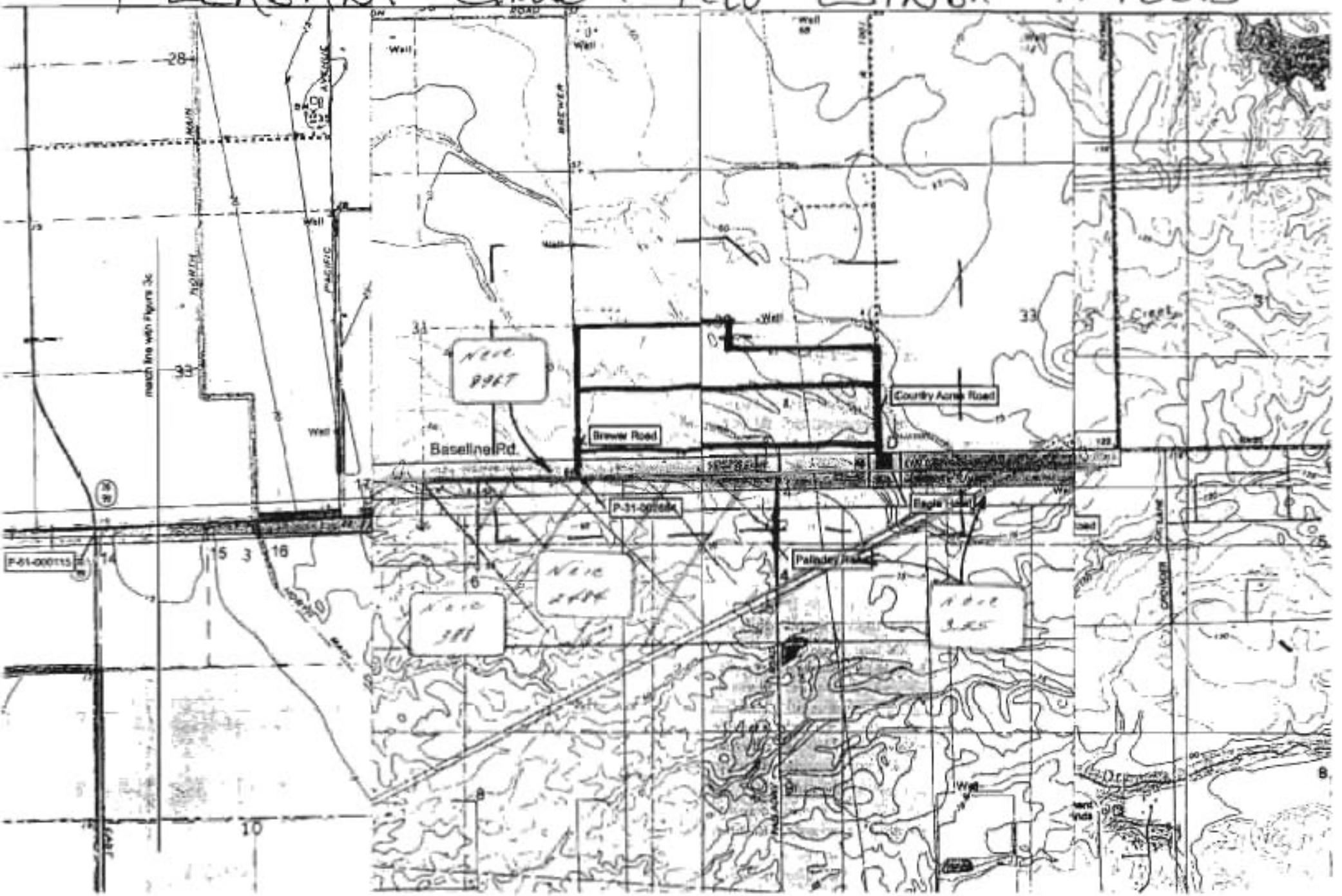

North Central Information Center Report Detail Record: 355

Citation Information

Authors: Mikkelsen, Pat

Year: 1986

Title: An Archeological Reconnaissance of a 14 Mile Long Transmission Line Corridor Between the Elverta Street Substation, Sacramento County, and the Berry Street Substation, Placer County, California.

Affiliation:

Client: U.S. Dept. of Energy, Western Area Power Administration, 1825 Bell Street, Suite 105, Sacramento, CA 95825.

No. Pages:

Report Type(s):

Inventory Size: 12 linear miles

No Sites:

No. Informal:

Collections:

Disclosure:

Associated Resources

Notes

Location Info

County(ies): Placer
Sacramento

USGS 7.5' Quads: PLEASANT GROVE
RIO LINDA
ROSEVILLE

PLSS: *Township/range*	*Sections*	*BL/M*	*or Land Grant*
T 10 N R 5 E	3	MDBM	
T 10 N R 5 E	3, 4, 7, 8, 9	MDBM	
T 11 N R 5 E	33-36	MDBM	
T 11 N R 5 E	36	MDBM	
T 11 N R 6 E	27, 28, 31-35	MDBM	

Address:

Database Record Metadata

	Date	*User*	
Entered:	8/22/2000	Erin Snyder	
Last Modified:			
IC Actions:	*Date*	*User*	*Action taken*
	11/8/2006	jay	Added records from old Library database

North Central Information Center Report Detail Record: 388

Citation Information

Authors: Foster, John W.
Daniel G. Foster
Year: 1988
Title: Archeological Survey and Assessment of the Willowbrook Ranch, Placer County, California.
Affiliation:
Client: R.C. Fuller Associates, 5908 Fair Oaks Blvd., Carmichael, CA 95608.
No. Pages:
Report Type(s):
Inventory Size: 815 acres
No.Sites:
No. Informal:
Collections:
Disclosure:

Associated Resources

Notes

Location Info

County(ies): Placer
USGS 7.5' Quads: PLEASANT GROVE
SACRAMENTO EAST

PLSS:	*Township/range*	*Sections*	*BL/M*	*or Land Grant*
	T 10 N R 5 E	4, 5	MDBM	
	T 10 N R 5 E	4, 5, 8, 9	MDBM	

Address:

Database Record Metadata

	Date	*User*	
Entered:	8/23/2000	Erin Snyder	
Last Modified:	10/17/2008	aisha	
IC Actions:	*Date*	*User*	*Action taken*
	11/8/2006	jay	Added records from old Library database

North Central Information Center Report Detail Record: 396

Citation Information

Authors: Peak, Ann S. and Associates, Inc.

Year: 1979

Title: Cultural Resource Assessment of Sacramento Municipal Utility District's Project C, Phase I, 230kV Tansmission Line, Tower No. 355, Placer County to Elverta Substation, Sacramento County, California.

Affiliation:

Client: Unknown

No. Pages:

Report Type(s):

Inventory Size: Linear, approx. 11.75 miles

No.Sites:

No. Informal:

Collections:

Disclosure:

Associated Resources

Notes

Location Info

County(ies): Placer
Sacramento

USGS 7.5' Quads: PLEASANT GROVE
RIO LINDA
ROSEVILLE

PLSS: *Township/range*	*Sections*	*BL/M*	*or Land Grant*
T 10 N R 5 E	3	MDBM	
T 10 N R 5 E	3, 4, 7, 8, 9	MDBM	
T 10 N R 5 E	7, 18	MDBM	
T 11 N R 5 E	33, 34, 35, 36	MDBM	
T 11 N R 5 E	36	MDBM	
T 11 N R 6 E	26, 27, 28, 31, 32, 33	MDBM	

Address:

Database Record Metadata

	Date	*User*	
Entered:	8/23/2000	Erin Snyder	
Last Modified:			
IC Actions:	*Date*	*User*	*Action taken*
	11/8/2006	jay	Added records from old Library database

North Central Information Center Report Detail Record: 2484

Citation Information

Authors: Windmiller, Ric
Dan Osanna
Donald Napoli

Year: 2000

Title: Phase I Inventory and Overview of Cultural Resources, Placer Vineyards Specific Plan, Placer County, California.

Affiliation:

Client: Quad Knopf, One Sierragate Plaza, Suite 270 C, Roseville, CA 95678.

No. Pages:

Report Type(s): Regional overview

Inventory Size: 5012 acres

No.Sites:

No. Informal:

Collections:

Disclosure:

Associated Resources

Primary No.	*HRI No.*	*Trinomial*	*Name*
P-31-001134		CA-PLA-944H	
P-31-001135		CA-PLA-945H	
P-31-001136		CA-PLA-946H	Sacramento Northern Railroad
P-31-001137			
P-31-001138		CA-PLA-947H	
P-31-001139		CA-PLA-948	

Notes

Overview

Location Info

County(ies): Placer

USGS 7.5' Quads: CITRUS HTS
PLEASANT GROVE
RIO LINDA

PLSS:

Township/range	*Sections*	*BL/M*	*or Land Grant*
T 10N R 4E	6	MDBM	
T 10N R 5E	1-12	MDBM	
T 10N R 6E	6, 7	MDBM	

Address:

Database Record Metadata

	Date	*User*
Entered:	1/17/2001	Erin Snyder
Last Modified:	11/12/2008	Monica

IC Actions:

Date	*User*	*Action taken*
11/8/2006	jay	Added records from old Library database

North Central Information Center Report Detail Record: 6571

Citation Information

Authors: Windmiller, Ric
Year: 2005
Title: Placer Vineyards Specific Plan: Updated Cultural resources Study Placer County, California (See report 2484 for initial report)
Affiliation:
Client: Quad Knopf Suite 270C One Sierragate Plaza Roseville, CA 95678
No. Pages:
Report Type(s):
Inventory Size: 5.012 acres
No Sites:
No. Informal:
Collections:
Disclosure:

Associated Resources

Primary No.	HRI No.	Trinomial	Name
P-31-002604			
P-31-002605			
P-31-002606			
P-31-002607			
P-31-002608		CA-PLA-1849H	
P-31-002609			
P-31-002610			

Notes

Location Info

County(ies): Placer
USGS 7.5' Quads: CITRUS HTS
PLEASANT GROVE
RIO LINDA
ROSEVILLE

PLSS: Township/range	Sections	BL/M	or Land Grant
T 10 N R 5 E	1, 12	MDBM	
T 10 N R 5 E	1, 2, 3, 4, 5	MDBM	
T 10 N R 5 E	1-12	MDBM	
T 10 N R 6 E	6	MDBM	
T 10 N R 6 E	6, 7	MDBM	

Address:

Database Record Metadata

	Date	User
Entered:	11/7/2005	Blythe Wilson
Last Modified:		

IC Actions: Date	User	Action taken
11/8/2006	jay	Added records from old Library database

#355

An Archaeological Reconnaissance of a 14 Mile Long Transmission Line Corridor between the Elverta Street Substation, Sacramento County, and the Berry Street Substation, Placer County, California

By

Pat Mikkelsen, M.A.
Far Western Anthropological Research Group

APR 19 1986
CALIFORNIA ARCHAEOLOGICAL SITES SURVEY

Prepared for
United States Department of Energy
Western Area Power Administration
1825 Bell Street, Suite 105
Sacramento, California 95825

Purchase Order No. 6-11-N1-54811

January 1986

#388

AN ARCHAEOLOGICAL SURVEY AND ASSESSMENT OF THE WILLOWBROOK RANCH PLACER COUNTY, CALIFORNIA

by

John W. Foster

and

Daniel G. Foster

of

Foothill Archaeological Services
8426 Hidden Valley Circle
Fair Oaks, California 95628
(916) 967-6607

for

R.C. Fuller Associates
5908 Fair Oaks Boulevard
Carmichael, California 95608

February 2, 1988

RECEIVED BY:
DATE MAR 22 1988
[illegible]
[illegible] CENTER
[illegible] INVENTORY
[illegible]

#396

Cultural Resource Assessment of Sacramento Municipal Utility District's Project C, Phase I 230kV Transmission Line, Tower No. 355, Placer County to Elverta Substation, Sacramento County, California

Performed under
Contract No. 7150

By:

Ann S. Peak & Associates
Consulting Archeology
8167 A Belvedere Avenue
Sacramento, California 95826
(916) 452-4435

September 14, 1979

PLA-99-103

#24484

Phase I Inventory and Overview of Cultural Resources Placer Vineyards Specific Plan Placer County, California

Pleasant Grove and Roseville, Calif. 7.5' Quadrangles
Sections 1-14, T.10N, R.5E
Sections 6 & 7, T.10N, R.6E of the Mt. Diablo Meridian
5,012 Acres

Citrus Heights 7.5' T10N R5E Sec 1, 12 T10N R6E Sec 6, 7
Pleasant Grove 7.5' T10N R4E Sec 6 T10N R5E Sec 1-6
Rio Linda 7.5' T10N R5E Sec 1-12
Roseville 7.5' T10N R5E Sec 6 T10N R6E Sec 6

Ric Windmiller, M.A., R.P.A.
Dan Osanna, M.A.
Donald S. Napoli, Ph.D.

Ric Windmiller
Consulting Archaeologist
9145 Elk Grove Boulevard
Elk Grove, California 95624
(916) 685-9205
fax: (916) 685-2342

RECEIVED BY:

Prepared for:

Quad Knopf
One Sierragate Plaza, Suite 270C
Roseville, California 95678

November, 2000

6571

Pleasant Grove
Roseville
PLA-05-124

PLACER VINEYARDS SPECIFIC PLAN

Updated Cultural Resources Study

Placer County, California

Secs. 1-14, T.10N, R. 5E MDM
Secs. 6&7, R. 10N, R6E MDM
Pleasant Grove & Roseville 7.5' USGS Quadrangle
Approximately 5,012 Acres
Plus Off-Site Road Widening & Utilities Routes

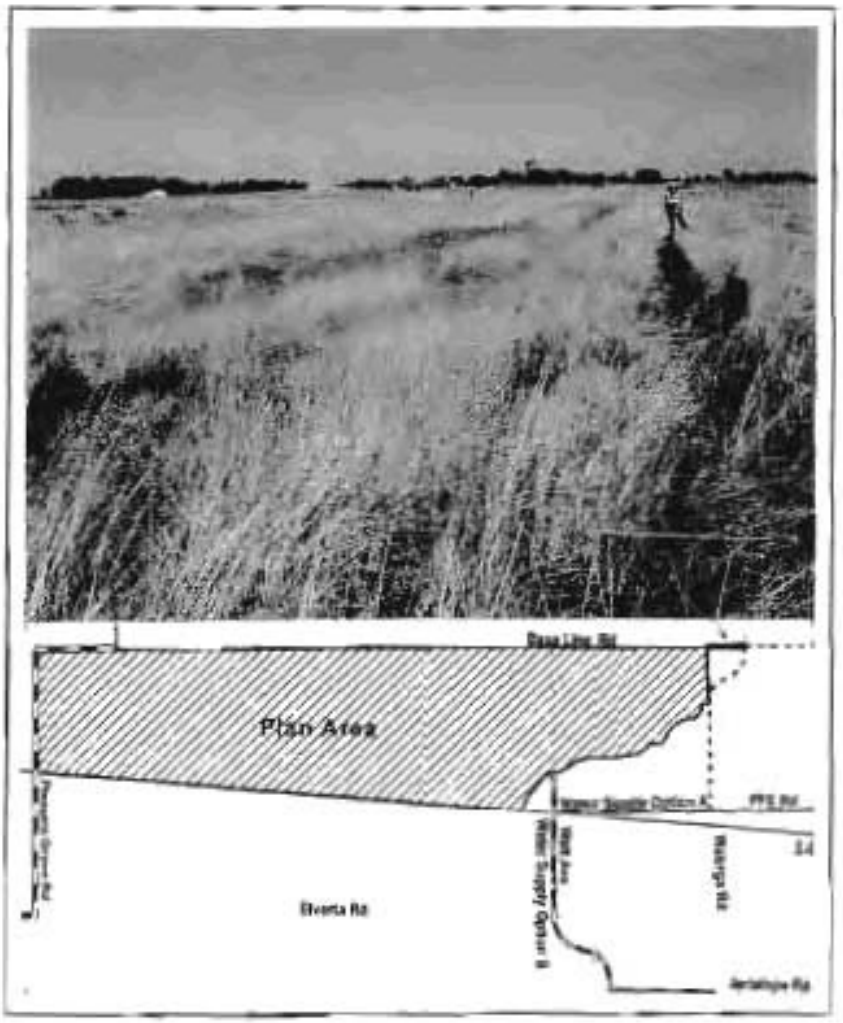

Prepared By
Ric Windmiller, R.P.A.
Donald S. Napoli, Ph.D.
Dan Osanna, M.A.
Carol Roland, Ph.D.

Ric Windmiller
Consulting Archaeologist
9145 Elk Grove Boulevard
Elk Grove, CA 95624

Prepared For
Quad Knopf
Suite 270C
One Sierragate Plaza
Roseville, CA 95678

September, 2005

DEC 3 | 2005

TECHNICAL REP

#7130

PLEASANT GROVE -PLA
ROSEVILLE - PLA
PLEASANT GROVE -SAC
ROSEVILLE - SAC
FOLSOM -SAC
TAYLOR MONUMENT _ SAC
VERONA _ SAC
RIO LINDA - SAC
ELK GROVE _ SAC

ROSEVILLE ENERGY FACILITY

PLA-02-26
SAC-02-39

CULTURAL RESOURCES

APPENDIX J-1
OF APPLICATION FOR CERTIFICATION

CONFIDENTIAL: NOT FOR PUBLIC DISTRIBUTION

Prepared by

R. Egherman

B. Hatoff

Prepared for

California Energy Commission
Sacramento, California

June, 2002

7130

URS

500 12th Street, Suite 200
Oakland, CA 94607

SEP - 5 2002

66-00000089.01