Line 406 and Line 407 Pipeline Project
Figure 2L
Soils and Land Use Maps

LEGEND
- 406 Pipeline
- ACTIVE PG&E GAS PIPELINE
- SOIL UNIT BOUNDARIES
- 500ft Buffer of Pipeline

Mapped Soil Units

BrA	Brentwood silty clay loam, 0 to 2 percen
Ya	Yolo silt loam
Yb	Yolo silty clay loam

KEY MAP

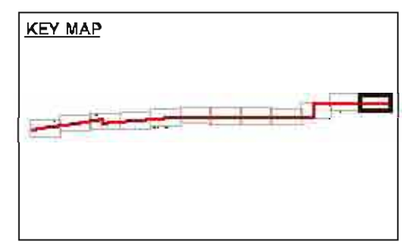

N
W E
S
0 200 400
Feet

\\GLACIER\PROJ\PGE\349516_YOLO_PIPELINE\MAPFILES\SOILS_LAND_USE_MAPBOOK_2L.MXD 8/10/2007 7:03:19



Line 406 and Line 407 Pipeline Project
Figure 3A
Wetlands Maps

LEGEND

- Data Points
- 406 Pipeline
- ACTIVE PG&E GAS PIPELINE
- Agricultural Drainage Ditch
- Drainage
- 500-Foot Buffer of Pipeline
- Upland Swale
- Erosional Channel
- Seasonal Wetland Swale
- Seasonal Wetland
- Pond
- Canal

KEY MAP

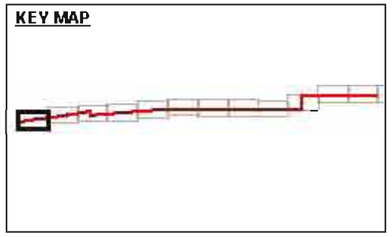

0 200 400
Feet

SAC \\GLACIER\PROJ\PGE\049516 YOLO PIPELINE\MAPFILES\WETLANDS MAPBOOK.MXD SSCOPES 5/20/2008 13:29:03



Line 406 and Line 407 Pipeline Project
Figure 3B
Wetlands Maps

LEGEND

- Data Points
- 406 Pipeline
- ACTIVE PG&E GAS PIPELINE
- Agricultural Drainage Ditch
- Drainage
- 500-Foot Buffer of Pipeline
- Upland Swale
- Erosional Channel
- Seasonal Wetland Swale
- Seasonal Wetland
- Pond
- Canal

KEY MAP

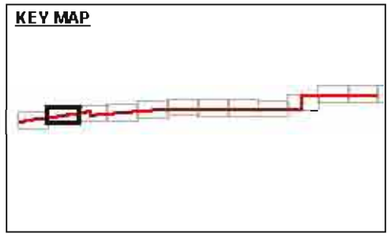

0 200 400
Feet

SAC \\GLACIER\PROJ\PGE\G9516_YOLO_PIPELINE\MAPFILES\WETLANDS_MAPBOOK.MXD SSCOPES 5/20/2008 13:29:03

Line 406 and Line 407 Pipeline Project
Figure 3C
Wetlands Maps

LEGEND

- Data Points
- 406 Pipeline
- ACTIVE PG&E GAS PIPELINE
- Agricultural Drainage Ditch
- Drainage
- 500-Foot Buffer of Pipeline
- Upland Swale
- Erosional Channel
- Seasonal Wetland Swale
- Seasonal Wetland
- Pond
- Canal

KEY MAP

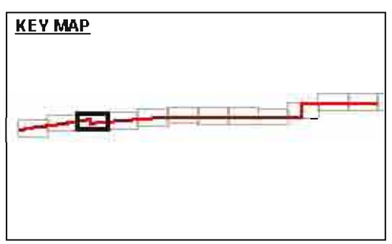

0 200 400
Feet

SAC \\GLACIER\PROJ\PGE\049516_YOLO_PIPELINE\MAPFILES\WETLANDS_MAPBOOK.MXD SSCOPES 5/20/2008 13:29:03

Line 406 and Line 407 Pipeline Project
Figure 3D
Wetlands Maps

LEGEND

- Data Points
- 406 Pipeline
- ACTIVE PG&E GAS PIPELINE
- Agricultural Drainage Ditch
- Drainage
- 500-Foot Buffer of Pipeline
- Upland Swale
- Erosional Channel
- Seasonal Wetland Swale
- Seasonal Wetland
- Pond
- Canal

KEY MAP

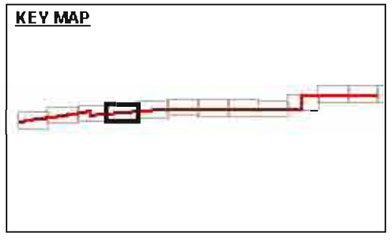

0 200 400
Feet

SAC \\GLACIER\PROJ\PGE\49516_YOLO_PIPELINE\MAPFILES\WETLANDS_MAPBOOK.MXD SSCOPES 5/20/2008 13:29:03



Line 406 and Line 407 Pipeline Project
Figure 3E
Wetlands Maps

LEGEND

- Data Points
- 406 Pipeline
- ACTIVE PG&E GAS PIPELINE
- Agricultural Drainage Ditch
- Drainage
- 500-Foot Buffer of Pipeline
- Upland Swale
- Erosional Channel
- Seasonal Wetland Swale
- Seasonal Wetland
- Pond
- Canal

KEY MAP

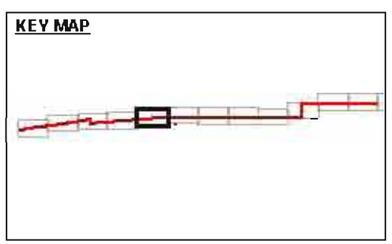

0 200 400
Feet

SAC \\GLACIER\PROJ\PGE\049516_YOLO_PIPELINE\MAPFILES\WETLANDS_MAPBOOK.MXD SSCOPES 5/20/2008 13:29:03

Line 406 and Line 407 Pipeline Project
Figure 3F
Wetlands Maps

LEGEND

- Data Points
- 406 Pipeline
- ACTIVE PG&E GAS PIPELINE
- Agricultural Drainage Ditch
- Drainage
- 500-Foot Buffer of Pipeline
- Upland Swale
- Erosional Channel
- Seasonal Wetland Swale
- Seasonal Wetland
- Pond
- Canal

KEY MAP

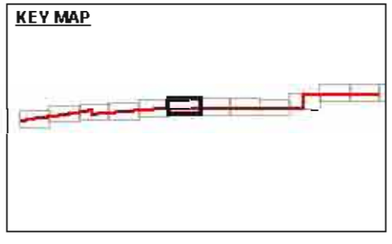

0 200 400
Feet

SAC \\GLACIER\PROJ\PGE\019516 YOLO PIPELINE\MAP FILES\WETLANDS MAPBOOK.MXD SSCOPES 5/20/2008 13:29:03

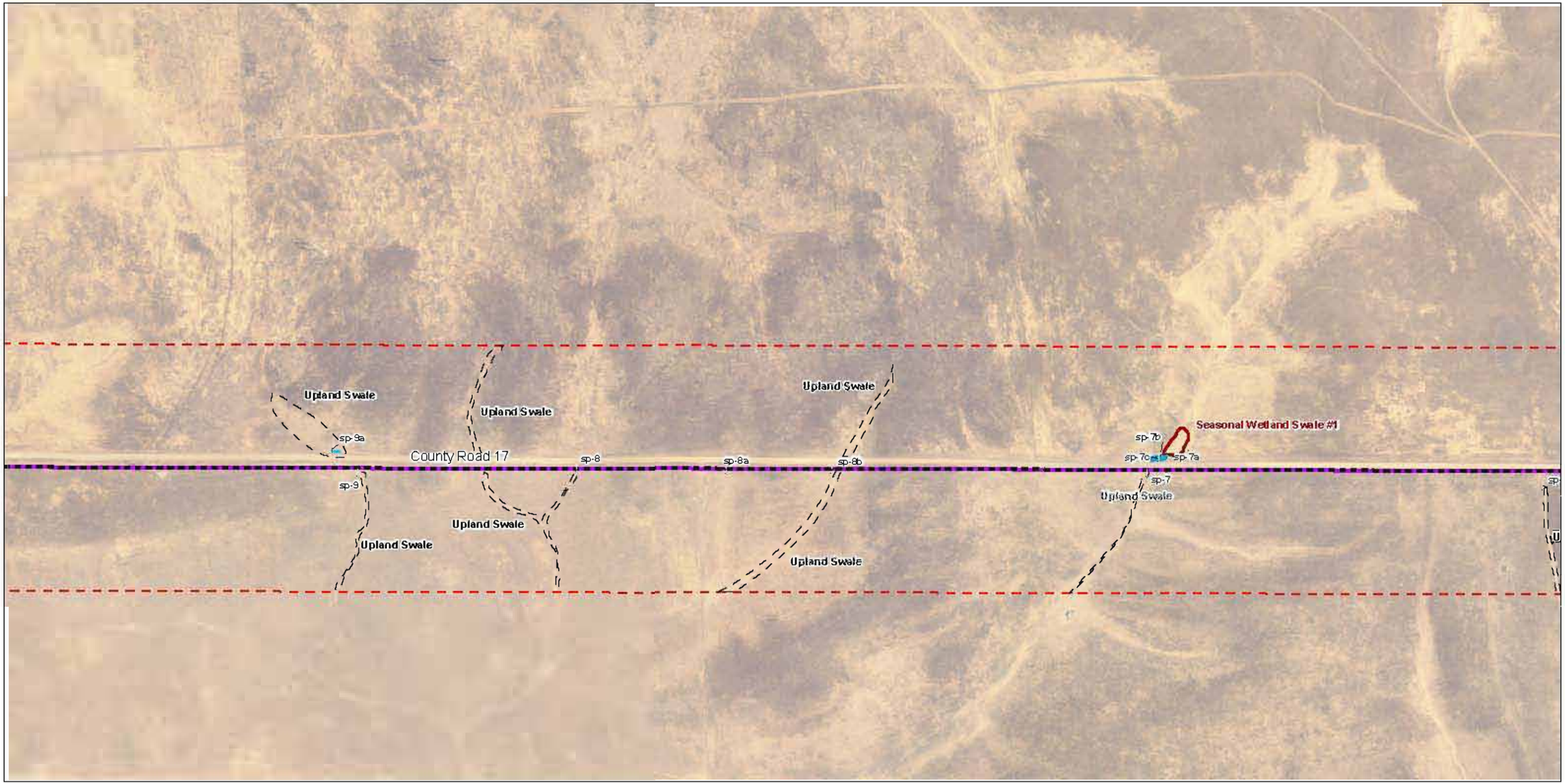

Line 406 and Line 407 Pipeline Project
Figure 3G
Wetlands Maps

LEGEND

- Data Points
- 406 Pipeline
- ACTIVE PG&E GAS PIPELINE
- Agricultural Drainage Ditch
- Drainage
- 500-Foot Buffer of Pipeline
- Upland Swale
- Erosional Channel
- Seasonal Wetland Swale
- Seasonal Wetland
- Pond
- Canal

KEY MAP

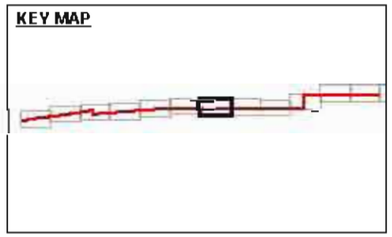

0 200 400
Feet

SAC \\GLACIER\PROJ\PGE\049516 YOLO PIPELINE\MAPFILES\WETLANDS MAPBOOK.MXD SSCOPES 5/20/2008 13:29:03

Line 406 and Line 407 Pipeline Project
Figure 3H
Wetlands Maps

LEGEND

- Data Points
- 406 Pipeline
- ACTIVE PG&E GAS PIPELINE
- Agricultural Drainage Ditch
- Drainage
- 500-Foot Buffer of Pipeline
- Upland Swale
- Erosional Channel
- Seasonal Wetland Swale
- Seasonal Wetland
- Pond
- Canal

KEY MAP

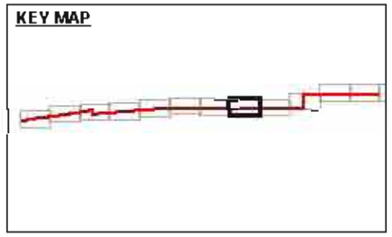

0 200 400
Feet

SAC \\GLACIER\PROJ\PGE\049516_YOLO_PIPELINE\MAPFILES\WETLANDS_MAPBOOK.MXD SSCOPES 5/20/2008 13:29:03

Line 406 and Line 407 Pipeline Project
Figure 3I
Wetlands Maps

LEGEND

- Data Points
- 406 Pipeline
- ACTIVE PG&E GAS PIPELINE
- Agricultural Drainage Ditch
- Drainage
- 500-Foot Buffer of Pipeline
- Upland Swale
- Erosional Channel
- Seasonal Wetland Swale
- Seasonal Wetland
- Pond
- Canal

KEY MAP

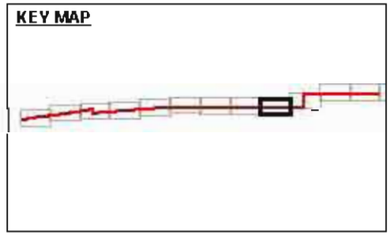

0 200 400
Feet

SAC_\GLACIER\PROJ\PGE\049516_YOLO_PIPELINE\MAPFILES\WETLANDS_MAPBOOK.MXD SSCOPES 5/20/2008 13:29:03

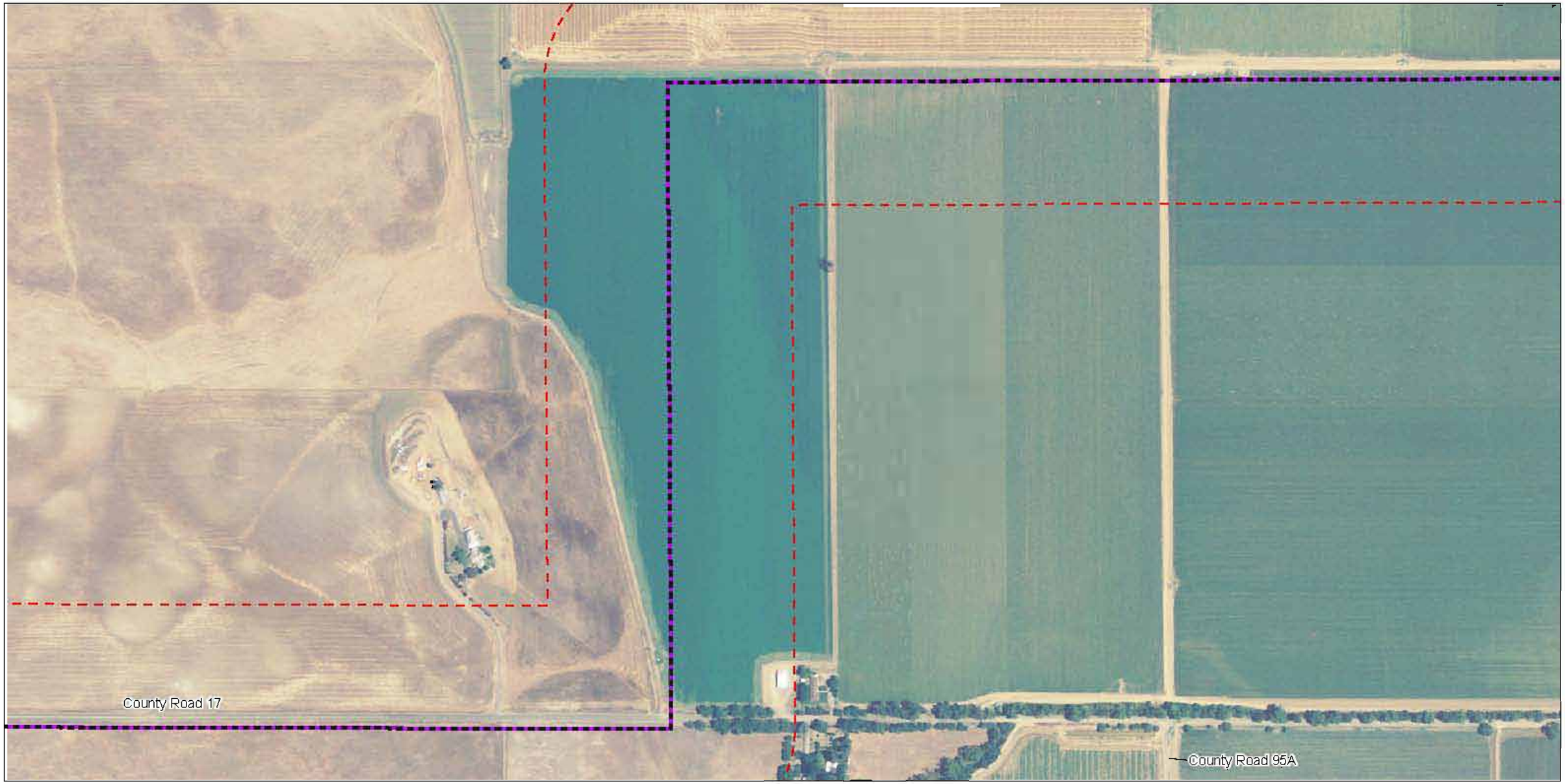

Line 406 and Line 407 Pipeline Project
Figure 3J
Wetlands Maps

LEGEND

- Data Points
- 406 Pipeline
- ACTIVE PG&E GAS PIPELINE
- Agricultural Drainage Ditch
- Drainage
- 500-Foot Buffer of Pipeline
- Upland Swale
- Erosional Channel
- Seasonal Wetland Swale
- Seasonal Wetland
- Pond
- Canal

KEY MAP

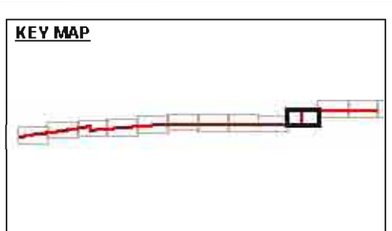

0 200 400
Feet

SAC \\GLACIER\PROJ\PGE\049516 YOLO PIPELINE\MAPFILES\WETLANDS MAPBOOK.MXD SSCOPES 5/20/2008 13:29:03

Line 406 and Line 407
Pipeline Project
Figure 3K
Wetlands Maps

LEGEND

- Data Points
- 406 Pipeline
- ACTIVE PG&E GAS PIPELINE
- Agricultural Drainage Ditch
- Drainage
- 500-Foot Buffer of Pipeline
- Upland Swale
- Erosional Channel
- Seasonal Wetland Swale
- Seasonal Wetland
- Pond
- Canal

KEY MAP

0 200 400
Feet

SAC \\GLACIER\PROJ\PGE\G9516_YOLO_PIPELINE\MAPFILES\WETLANDS_MAPBOOK.MXD SSCOPES 5/20/2008 13:29:03



Line 406 and Line 407 Pipeline Project
Figure 3L
Wetlands Maps

LEGEND

- Data Points
- 406 Pipeline
- ACTIVE PG&E GAS PIPELINE
- Agricultural Drainage Ditch
- Drainage
- 500-Foot Buffer of Pipeline
- Upland Swale
- Erosional Channel
- Seasonal Wetland Swale
- Seasonal Wetland
- Pond
- Canal

KEY MAP

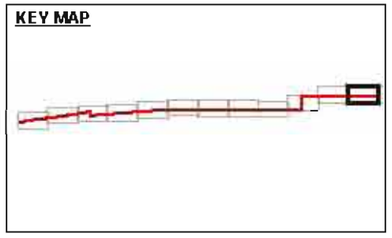

0 200 400
Feet

SAC_VGLACIER\PROJ\PGE\049516_YOLO_PIPELINE\MAPFILES\WETLANDS_MAPBOOK.MXD SSCOPES 5/20/2008 13:29:03