All features to remain preliminary until written verification from the USACE.
Survey area derived from 500 ft. buffer of roadway.
Surveyor West: EA, BT. Survey Dates: 5/6/07, 5/8/07, 5/14/07, 6/21/07
Surveyor East: JG,SLEA. Survey Dates: 7/21, 24 28, 8/10 & 25, 2006
Aerial: Feb. 2005 (NAIP) Map Date: August 6, 2007. Revised: August 21, 2007, May 29, 2008.

Feet
0 100 200

GALLAWAY CONSULTING, INC.

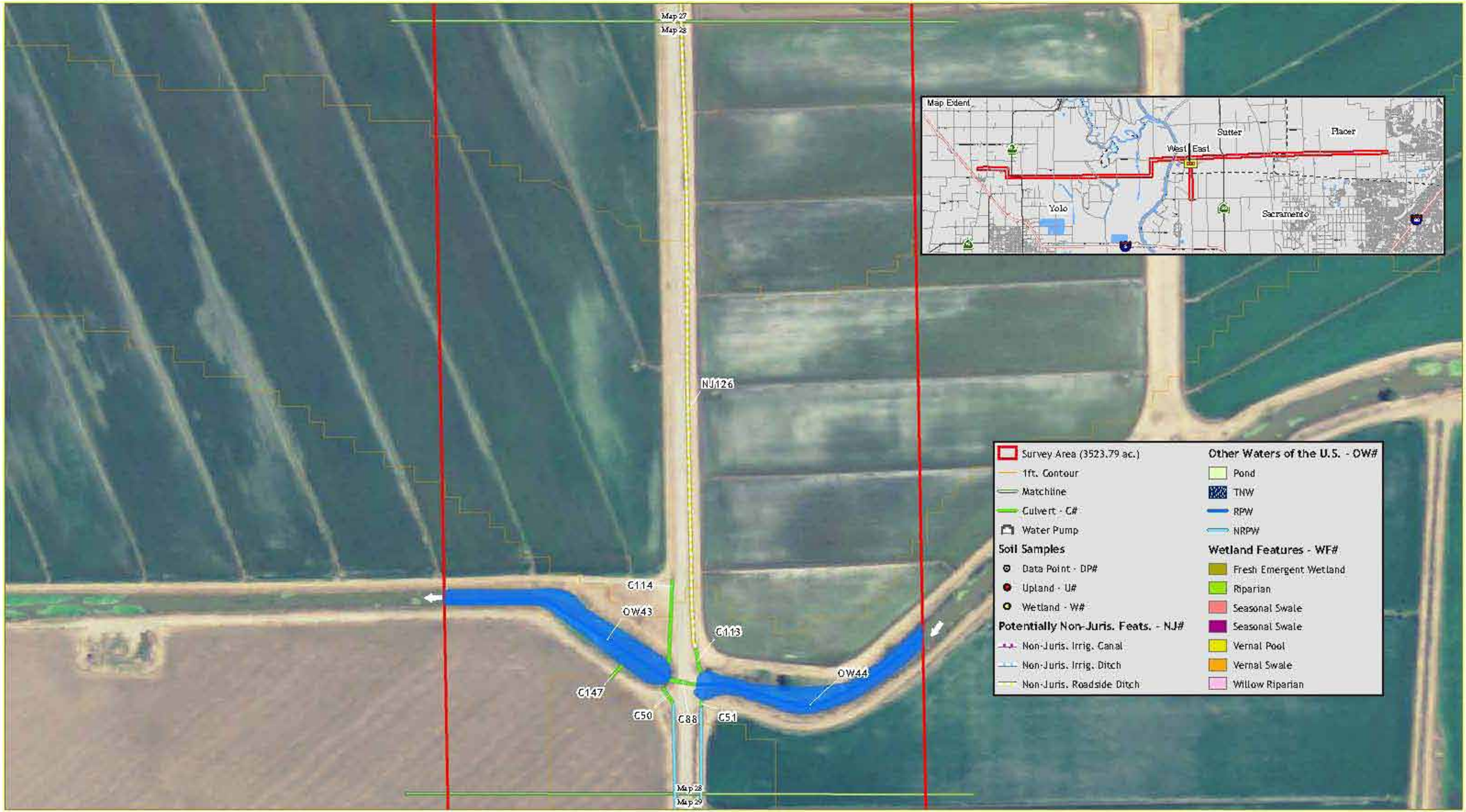

All features to remain preliminary until written verification from the USACE.
Survey area derived from 500 ft. buffer of roadway.
Surveyor West: EA, BT. Survey Dates: 5/3/07, 5/8/07, 5/14/07, 6/21/07
Surveyor East: JG,SLEA. Survey Dates: 7/21, 24 28, 8/10 & 25, 2006
Aerial: Feb. 2005 (NAIP) Map Date: August 6, 2007. Revised: August 21, 2007, May 29, 2008.

Feet
0 100 200

GALLAWAY CONSULTING, INC.

All features to remain preliminary until written verification from the USACE.
Survey area derived from 500 ft. buffer of roadway.
Surveyor West: EA, BT. Survey Dates: 5/3/07, 5/8/07, 5/14/07, 6/21/07
Surveyor East: JG,SI,EA. Survey Dates: 7/21, 24 28, 8/10 & 25, 2006
Aerial: Feb. 2005 (NAIP) Map Date: August 6, 2007. Revised: August 21, 2007, May 29, 2008.

Feet
0 100 200

GALLAWAY CONSULTING, INC.

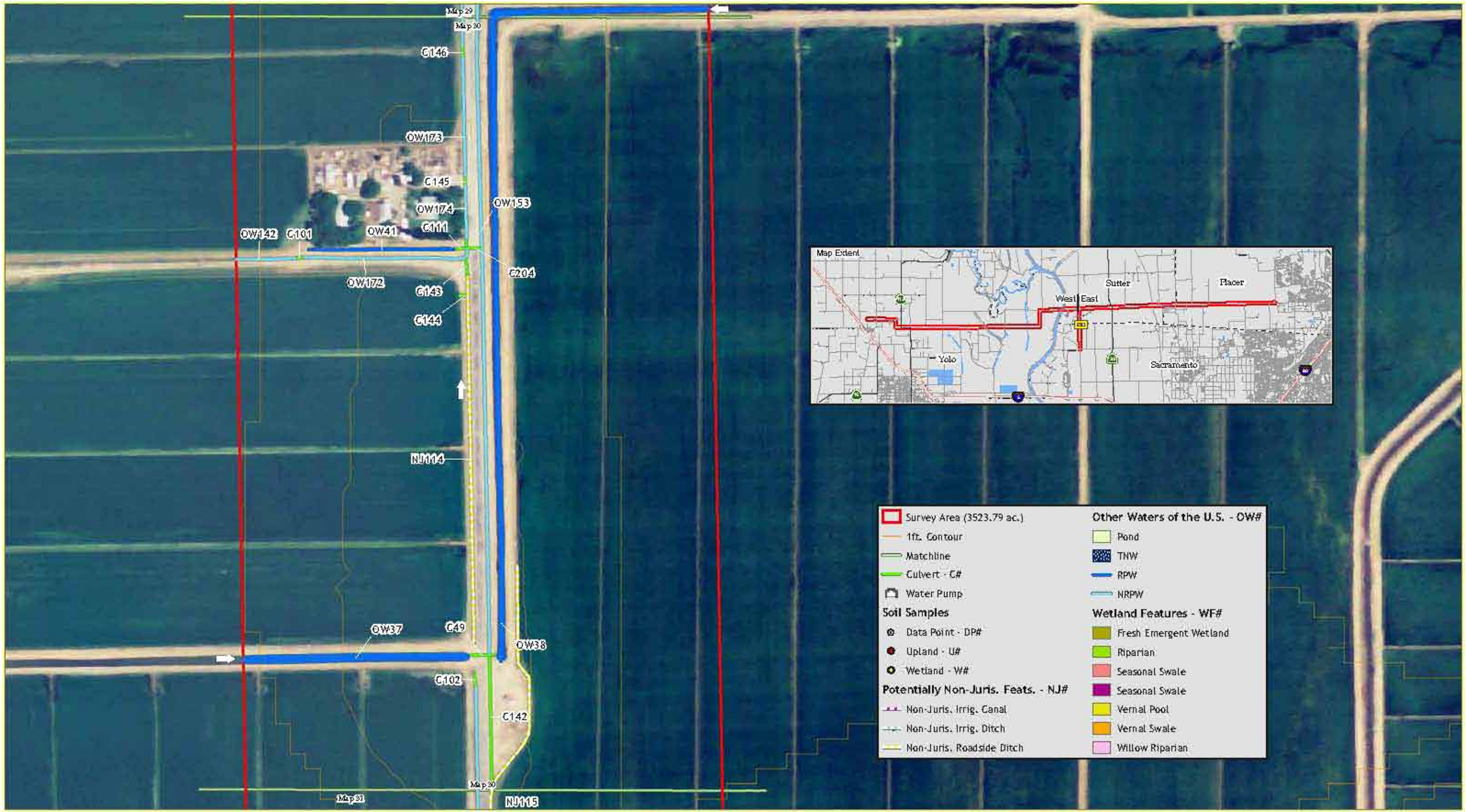

All features to remain preliminary until written verification from the USACE.
Survey area derived from 500 ft. buffer of roadway.
Surveyor West: EA, BT. Survey Dates: 5/3/07, 5/8/07, 5/14/07, 6/21/07
Surveyor East: JG,SLEA. Survey Dates: 7/21, 24 28, 8/10 & 25, 2006
Aerial: Feb. 2005 (NAIP) Map Date: August 6, 2007. Revised: August 21, 2007, May 29, 2008.

Feet
0 100 200

GALLAWAY CONSULTING, INC.

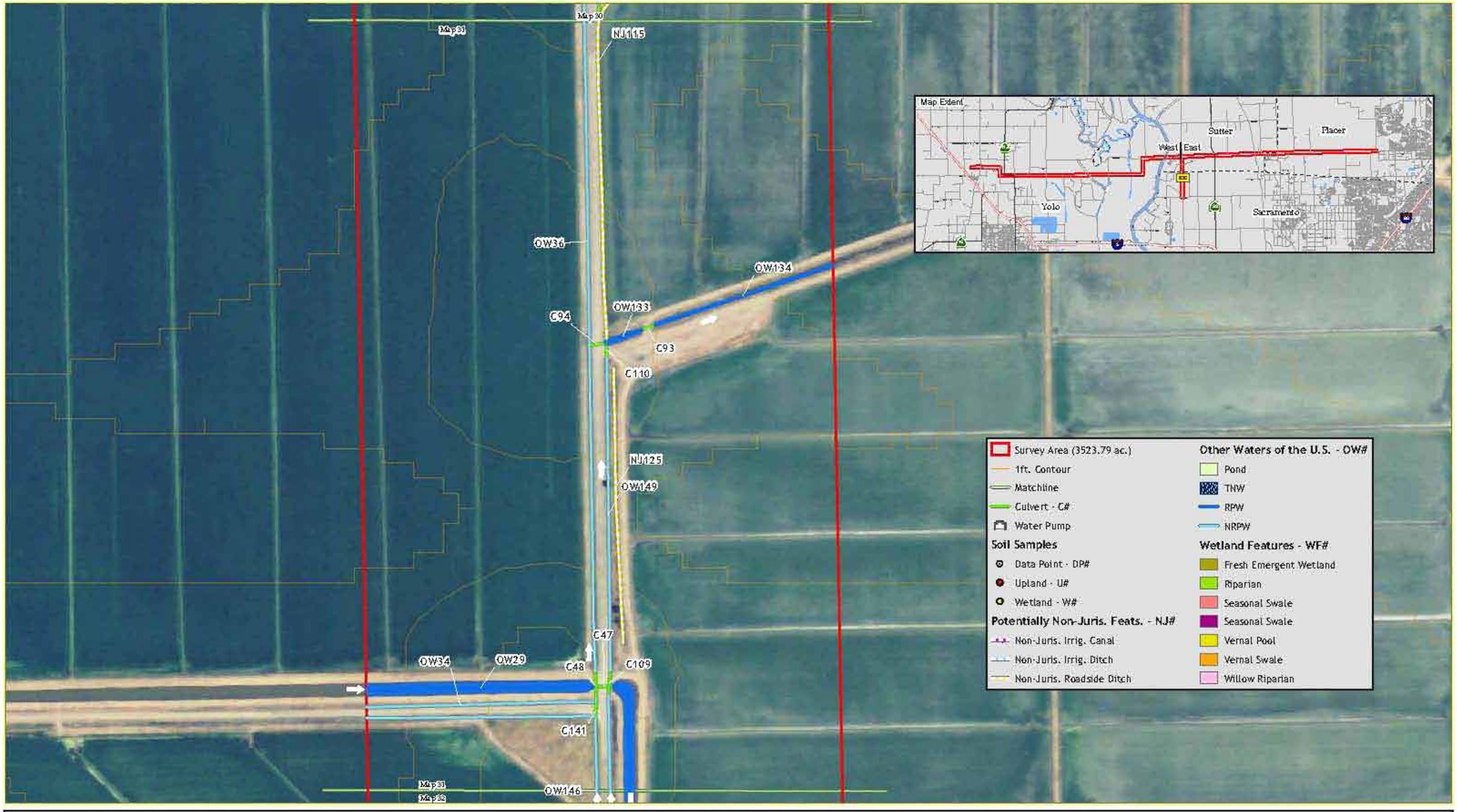

All features to remain preliminary until written verification from the USACE.
Survey area derived from 500 ft. buffer of roadway.
Surveyor West: EA, BT. Survey Dates: 5/3/07, 5/8/07, 5/14/07, 6/21/07
Surveyor East: JG,SLEA. Survey Dates: 7/21, 24 28, 8/10 & 25, 2006
Aerial: Feb. 2005 (NAIP) Map Date: August 6, 2007. Revised: August 21, 2007, May 29, 2008.

Feet
0 100 200

GALLAWAY CONSULTING, INC.

All features to remain preliminary until written verification from the USACE.
Survey area derived from 500 ft. buffer of roadway.
Surveyor West: EA, BT. Survey Dates: 5/6/07, 5/8/07, 5/14/07, 6/21/07
Surveyor East: JG,SL,EA. Survey Dates: 7/21, 24 28, 8/10 & 25, 2006
Aerial: Feb. 2005 (NAIP) Map Date: August 6, 2007. Revised: August 21, 2007, May 29, 2008.

Feet
0 100 200

GALLAWAY CONSULTING, INC.

All features to remain preliminary until written verification from the USACE.
Survey area derived from 500 ft. buffer of roadway.
Surveyor West: EA, BT. Survey Dates: 5/3/07, 5/8/07, 5/14/07, 6/21/07
Surveyor East: JG,SLEA. Survey Dates: 7/21, 24 28, 8/10 & 25, 2006
Aerial: Feb. 2005 (NAIP) Map Date: August 6, 2007. Revised: August 21, 2007, May 29, 2008.

Feet
0 100 200

GALLAWAY CONSULTING, INC.

All features to remain preliminary until written verification from the USACE.
Survey area derived from 500 ft. buffer of roadway.
Surveyor West: EA, BT. Survey Dates: 5/3/07, 5/8/07, 5/14/07, 6/21/07
Surveyor East: JG,SLEA. Survey Dates: 7/21, 24 28, 8/10 & 25, 2006
Aerial: Feb. 2005 (NAIP) Map Date: August 6, 2007. Revised: August 21, 2007, May 29, 2008.

Feet
0 100 200

GALLAWAY CONSULTING, INC.

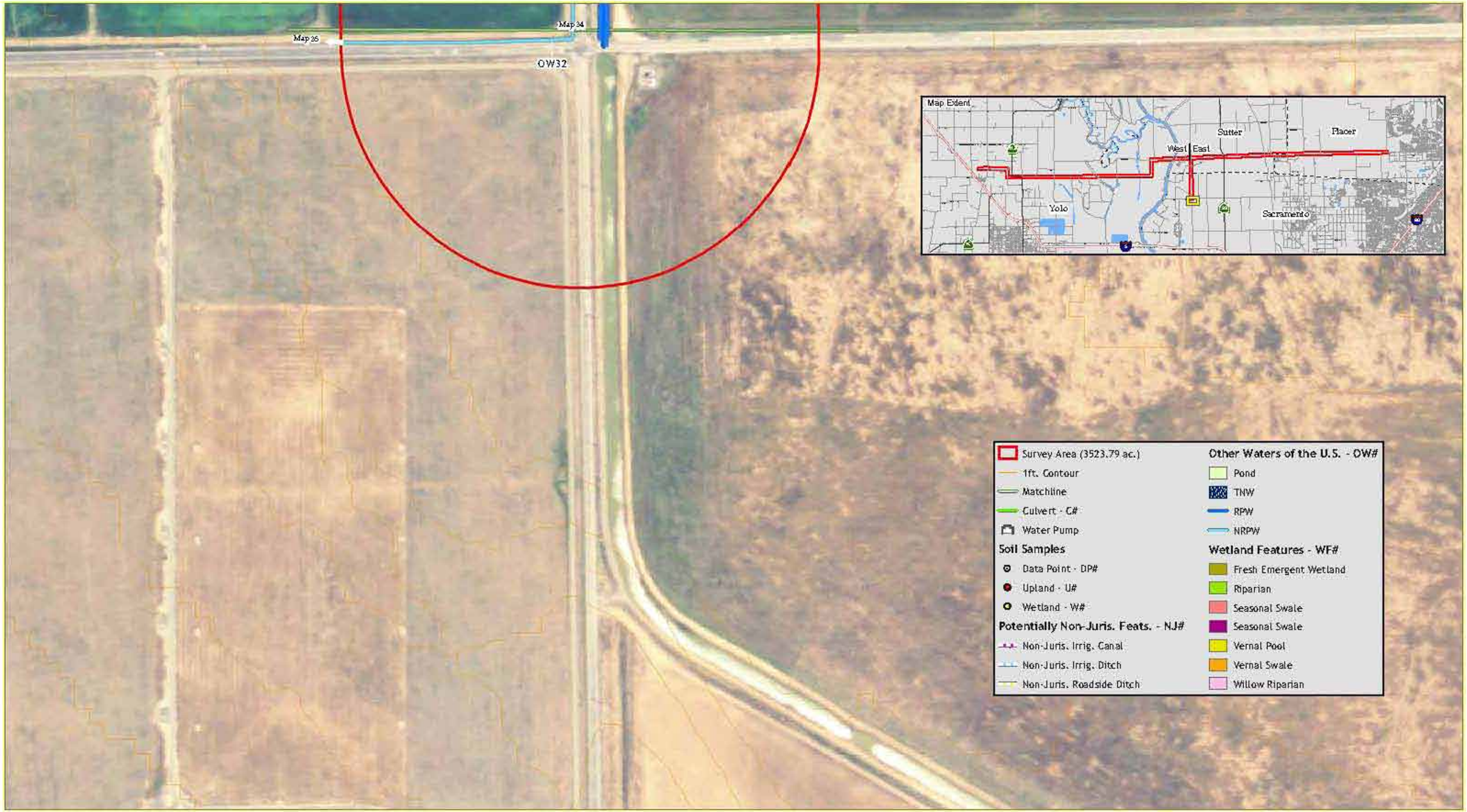

All features to remain preliminary until written verification from the USACE.
Survey area derived from 500 ft. buffer of roadway.
Surveyor West: EA, BT. Survey Dates: 5/3/07, 5/8/07, 5/14/07, 6/21/07
Surveyor East: JG,SLEA. Survey Dates: 7/21, 24 28, 8/10 & 25, 2006
Aerial: Feb. 2005 (NAIP) Map Date: August 6, 2007. Revised: August 21, 2007, May 29, 2008.

Feet
0 100 200

GALLAWAY CONSULTING, INC.

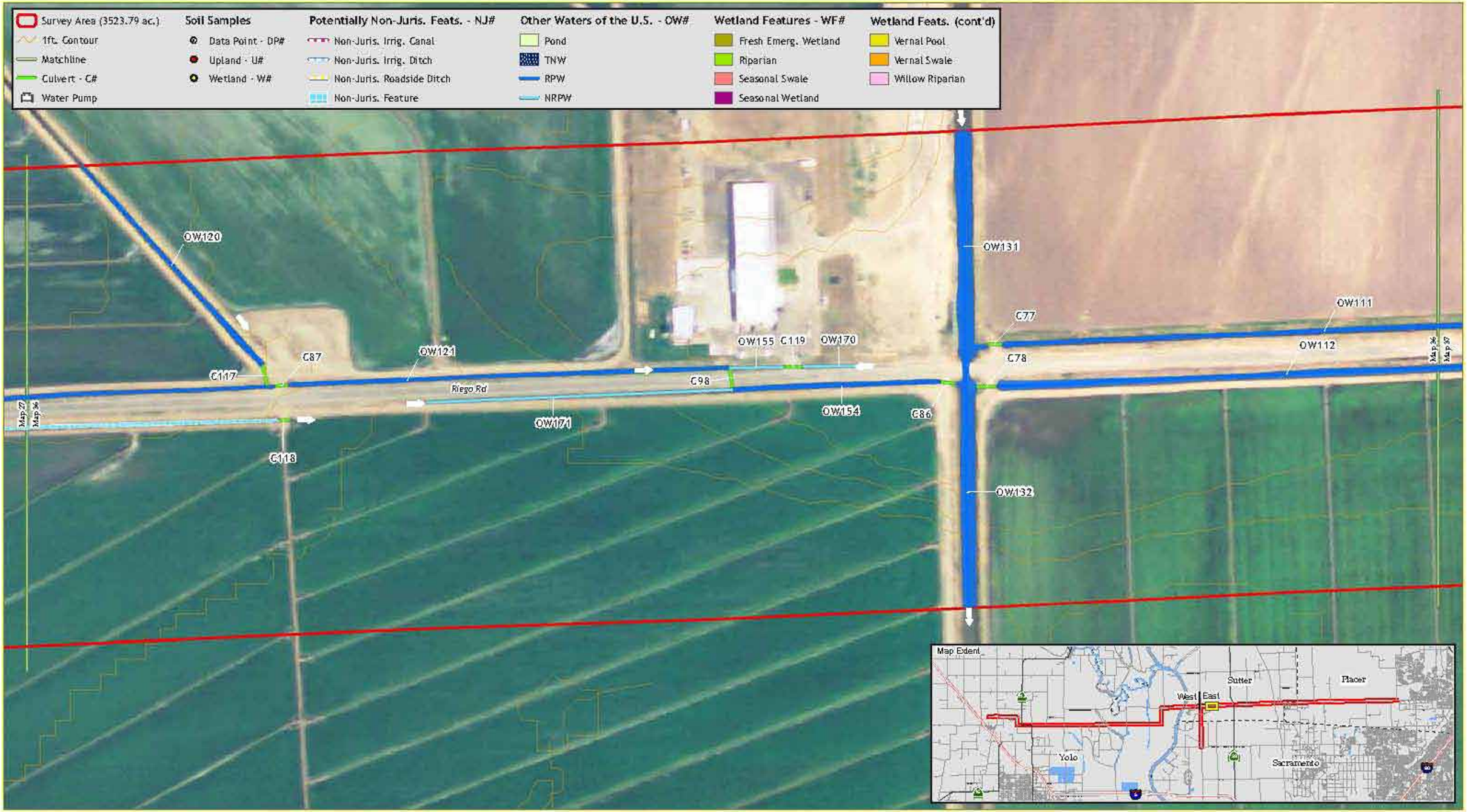

All features to remain preliminary until written verification from the USACE.
Survey area derived from 500 ft. buffer of roadway.
Surveyor West: EA, BT. Survey Dates: 5/3/07, 5/8/07, 5/14/07, 6/21/07
Surveyor East: JG,SLEA. Survey Dates: 7/21, 24 28, 8/10 & 25, 2006
Aerial: Feb. 2005 (NAIP) Map Date: August 6, 2007. Revised: August 21, 2007, May 29, 2008.

Feet
0 100 200

GALLAWAY CONSULTING, INC.

All features to remain preliminary until written verification from the USACE.
Survey area derived from 500 ft. buffer of roadway.
Surveyor West: EA, BT. Survey Dates: 5/3/07, 5/8/07, 5/14/07, 6/21/07
Surveyor East: JG,SLEA. Survey Dates: 7/21, 24 28, 8/10 & 25, 2006
Aerial: Feb. 2005 (NAIP) Map Date: August 6, 2007. Revised: August 21, 2007, May 29, 2008.

Feet
0 100 200

GALLAWAY CONSULTING, INC.

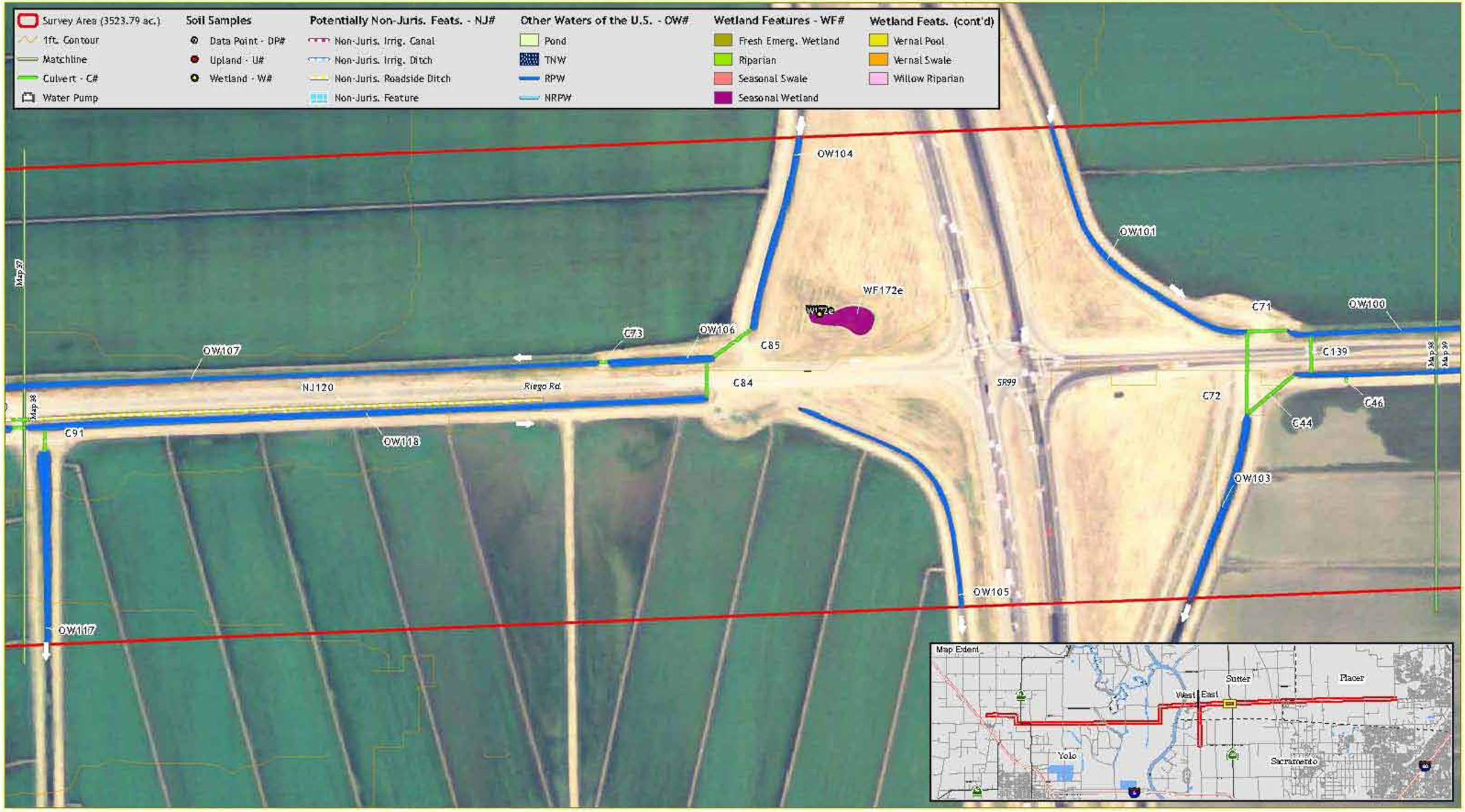

All features to remain preliminary until written verification from the USACE.
Survey area derived from 500 ft. buffer of roadway.
Surveyor West: EA, BT. Survey Dates: 5/6/07, 5/8/07, 5/14/07, 6/21/07
Surveyor East: JG,SL,EA. Survey Dates: 7/21, 24 28, 8/10 & 25, 2006
Aerial: Feb. 2005 (NAIP) Map Date: August 6, 2007. Revised: August 21, 2007, May 29, 2008.

Feet
0 100 200

GALLAWAY CONSULTING, INC.

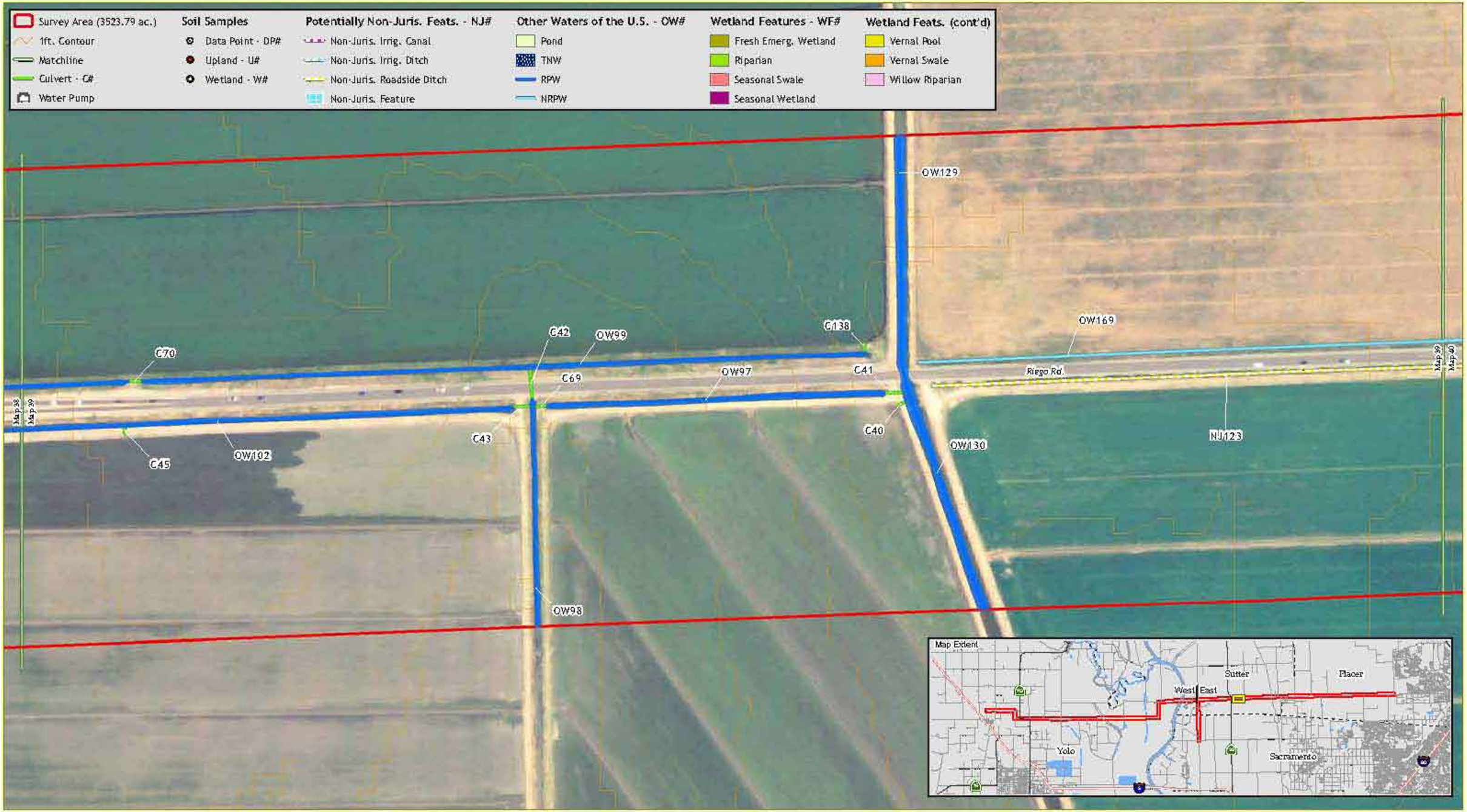

All features to remain preliminary until written verification from the USACE.
Survey area derived from 500 ft. buffer of roadway.
Surveyor West: EA, BT. Survey Dates: 5/3/07, 5/8/07, 5/14/07, 6/21/07
Surveyor East: JG,SLEA. Survey Dates: 7/21, 24 28, 8/10 & 25, 2006
Aerial: Feb. 2005 (NAIP) Map Date: August 6, 2007. Revised: August 21, 2007, May 29, 2008.

Feet
0 100 200

GALLAWAY CONSULTING, INC.

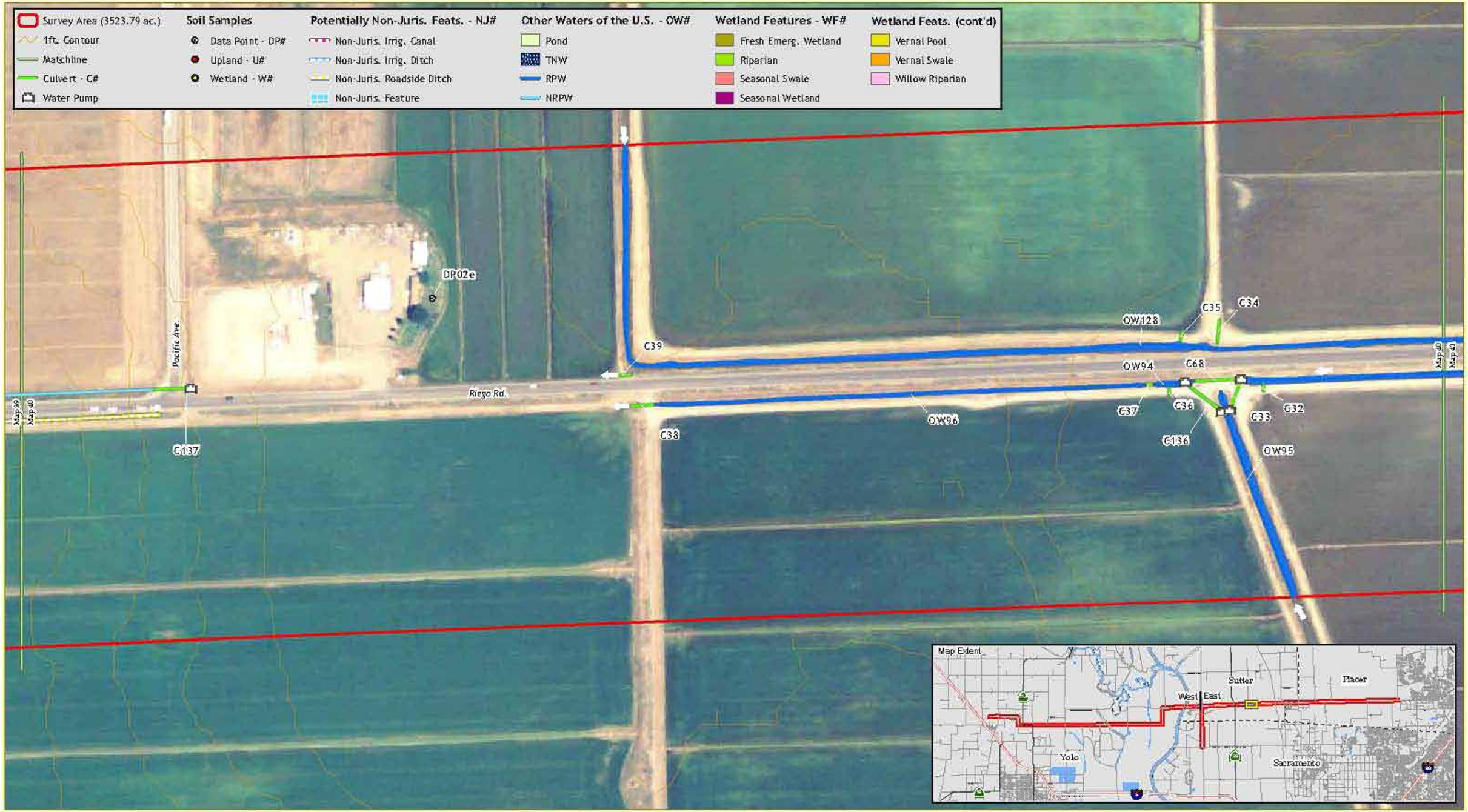

All features to remain preliminary until written verification from the USACE.
Survey area derived from 500 ft. buffer of roadway.
Surveyor West: EA, BT. Survey Dates: 5/3/07, 5/8/07, 5/14/07, 6/21/07
Surveyor East: JG,SLEA. Survey Dates: 7/21, 24 28, 8/10 & 25, 2006
Aerial: Feb. 2005 (NAIP) Map Date: August 6, 2007. Revised: August 21, 2007, May 29, 2008.

Feet
0 100 200

GALLAWAY CONSULTING, INC.

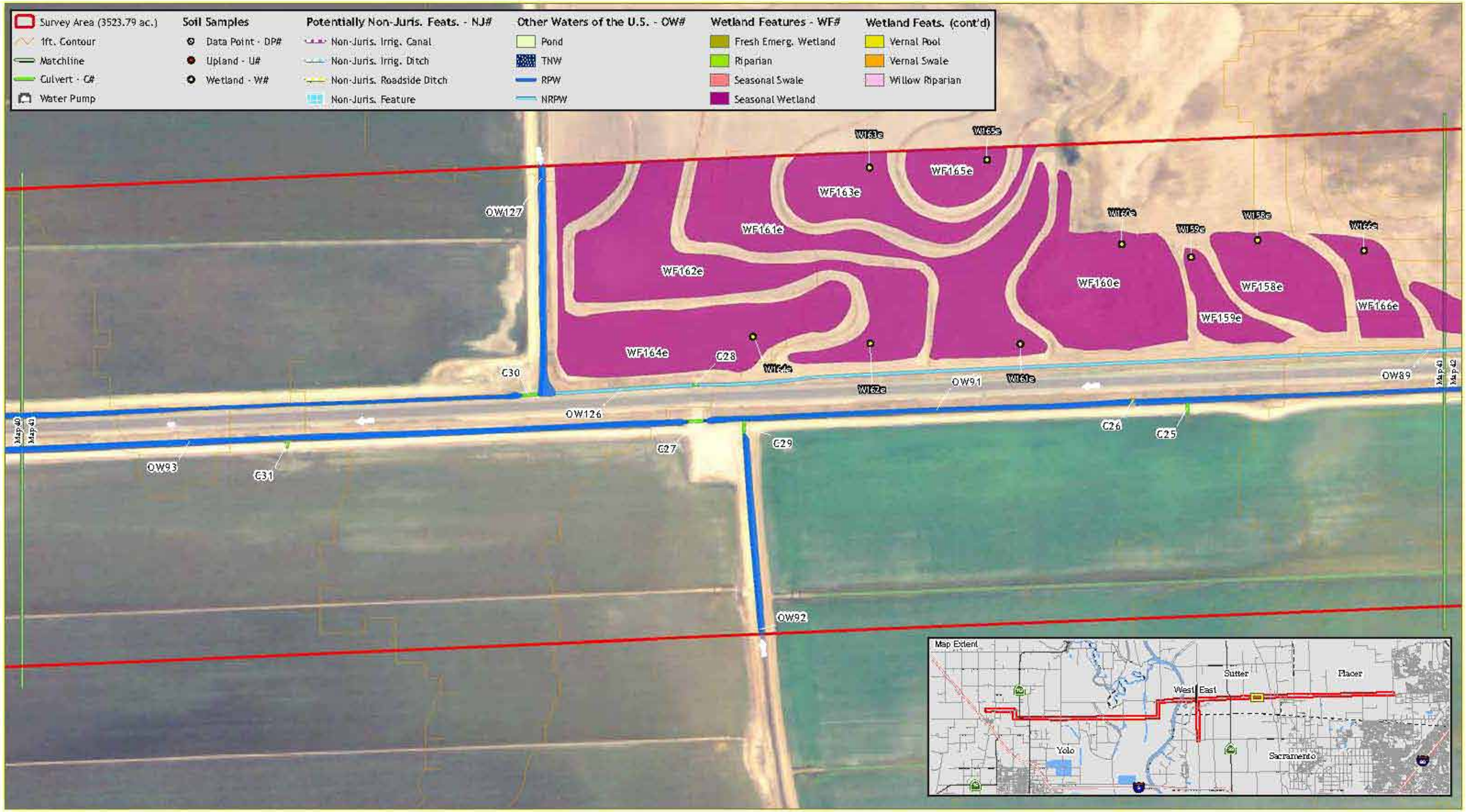

All features to remain preliminary until written verification from the USACE.
Survey area derived from 500 ft. buffer of roadway.
Surveyor West: EA, BT. Survey Dates: 5/3/07, 5/8/07, 5/14/07, 6/21/07
Surveyor East: JG,SLEA. Survey Dates: 7/21, 24 28, 8/10 & 25, 2006
Aerial: Feb. 2005 (NAIP) Map Date: August 6, 2007. Revised: August 21, 2007, May 29, 2008.

Feet
0 100 200

GALLAWAY CONSULTING, INC.